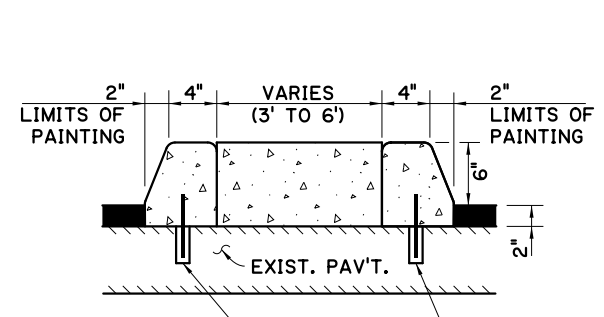
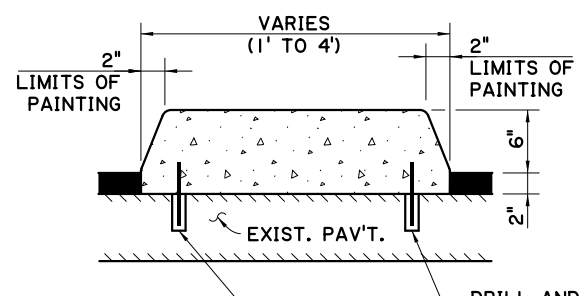


SCALE 1"=20'



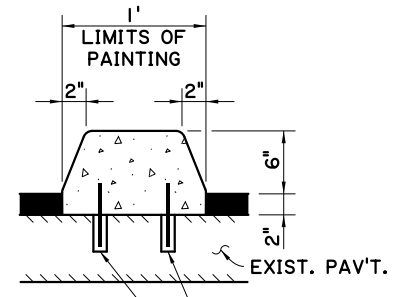
DRILL AND GROUT #4 "U" BARS 4" INTO EXISTING PAVEMENT AT 24" O.C. SEE STANDARD PLAN CP-01 FOR DETAILS.

SECTION A-A (N.T.S.)



DRILL AND GROUT #4 "U" BARS 4" INTO EXISTING PAVEMENT AT 24" O.C. SEE STANDARD PLAN CP-01 FOR DETAILS.

SECTION B-B (N.T.S.)



DRILL AND GROUT #4 "U" BARS 4" INTO EXISTING PAVEMENT AT 24" O.C. SEE STANDARD PLAN CP-01 FOR DETAILS.

SECTION C-C (N.T.S.)

95% FINAL PLANS

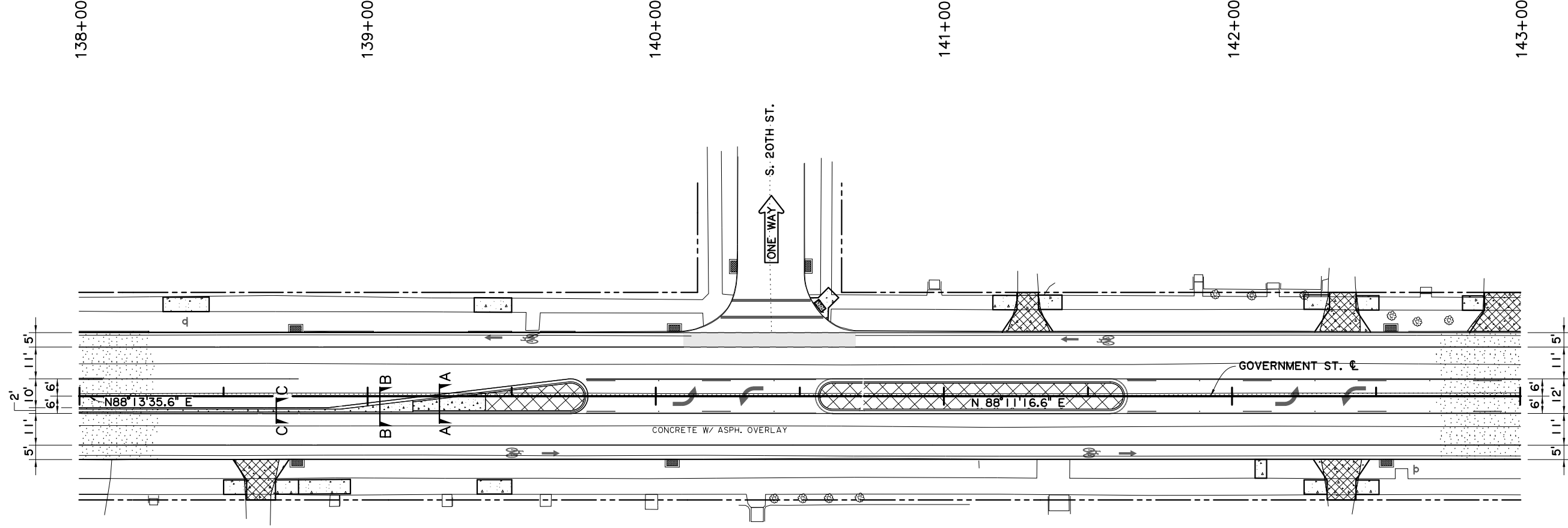
PRELIMINARY
NOT TO BE USED FOR CONSTRUCTION, BIDDING, RECORDATION, CONVEYANCE, SALES OR AS THE BASIS FOR THE ISSUANCE OF A PERMIT.

Louisiana Department of Transportation and Development
ENGINEER: CINDY M. HALL
LICENSE #: 27073
DATE: 01-MAY-2017

SHEET NUMBER 11	EAST BATON ROUGE	PARISH	DESIGNED RAN CHECKED CMH	CONTROL SECTION 077-05 & 000-17	STATE PROJECT H.O.1295
			DETAILED KXH CHECKED CMH		
			SERIES NUMBER 8 OF 49		
			BY	NO.	DATE
			REVISION OR CHANGE ORDER DESCRIPTION		
PLAN SHEET					
GOVERNMENT ST.					
LA 73 (GOVT ST) EAST BLVD - LOBDELL AVE					

95% FINAL PLANS

F:\Projects\201802354.05\03 disciplines\highway\plan development\drawings\working\public letters-divider islands\0012_pp.dgn 01-MAY-2017 19:11



95% FINAL PLANS

PRELIMINARY
 NOT TO BE USED FOR
 CONSTRUCTION,
 BIDDING,
 RECORDATION,
 CONVEYANCE, SALES
 OR AS THE BASIS FOR
 THE ISSUANCE OF A
 PERMIT.

Louisiana Department
 of Transportation
 and Development

ENGINEER: CINDY M. HALL
 LICENSE #: 27073
 DATE: 01-MAY-2017

	PLAN SHEET GOVERNMENT ST.	EAST BATON ROUGE	SHEET NUMBER 12
	LA 73 (GOVT ST) EAST BLVD - LOBBELL AVE	PARISH EAST BATON ROUGE	CONTROL SECTION 077-05 & 000-17
	REVISION OR CHANGE ORDER DESCRIPTION	DESIGNED RAN CHECKED CMH	STATE PROJECT H.O.1295
	NO. DATE	DETAILED CHECKED CMH	SERIES NUMBER 9 OF 49
	BY		