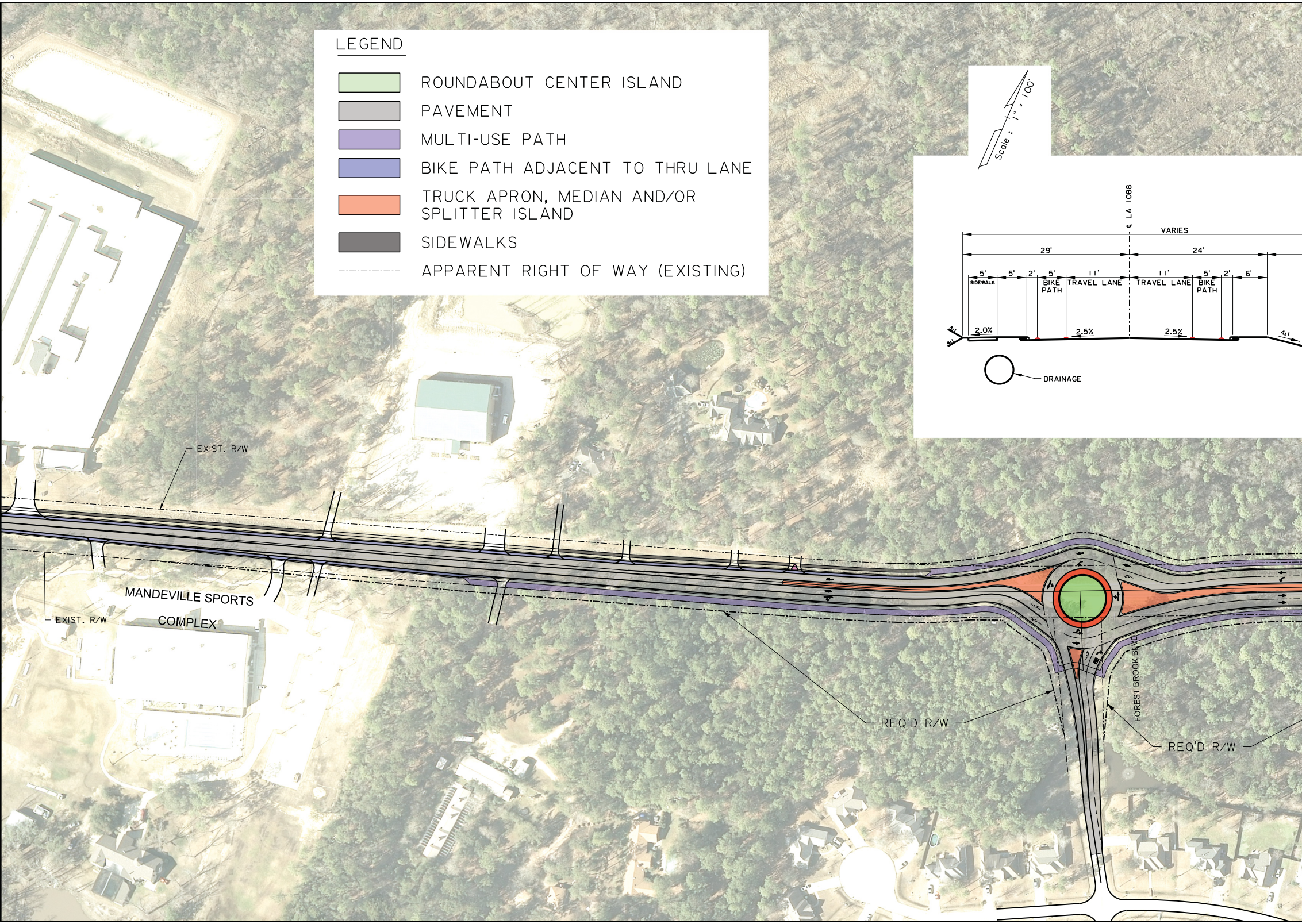
Scale : 1" = 100'
℄ LA 1088
VARIES
29'
24'
5'
5'
2'
5'
11'
11'
5'
2'
6'
SIDEWALK
BIKE PATH
TRAVEL LANE
TRAVEL LANE
BIKE PATH
3:1
4:1
2.0%
2.5%
2.5%
4:1
DRAINAGE
EXIST. R/W
EXIST. R/W
MANDEVILLE SPORTS COMPLEX
REQ'D R/W
REQ'D R/W
FOREST BROOK BLVD

LEGEND

- 🟩 ROUNDABOUT CENTER ISLAND
- ⬜ PAVEMENT
- 🟪 MULTI-USE PATH
- 🟦 BIKE PATH ADJACENT TO THRU LANE
- 🟧 TRUCK APRON, MEDIAN AND/OR SPLITTER ISLAND
- ⬛ SIDEWALKS
- -·-·-·- APPARENT RIGHT OF WAY (EXISTING)

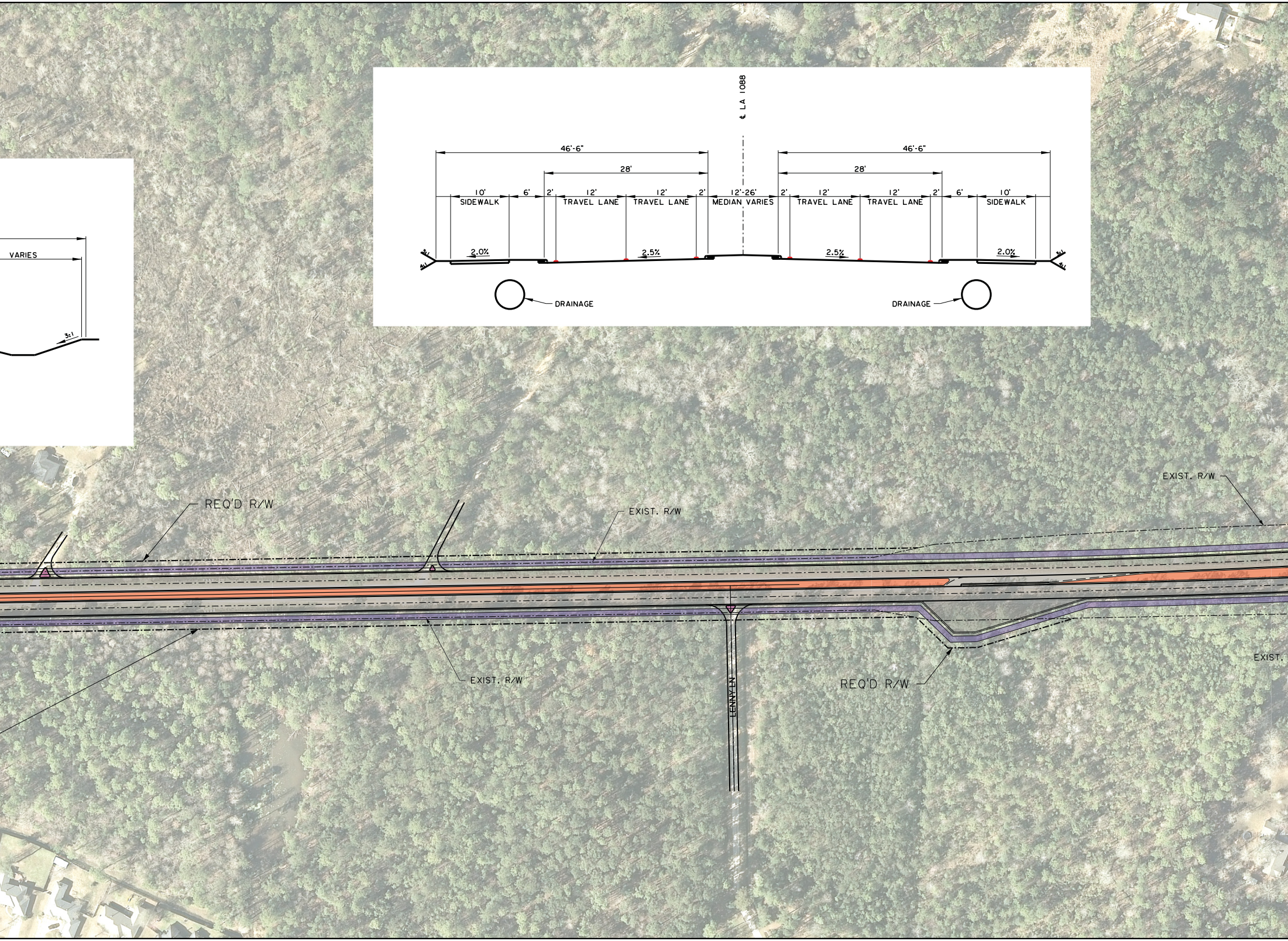
℄ LA 1088
46'-6"
28'
10'
SIDEWALK
6'
2'
12'
TRAVEL LANE
TRAVEL LANE
2'
12'-26'
MEDIAN VARIES
2'
12'
TRAVEL LANE
TRAVEL LANE
2'
6'
10'
SIDEWALK
46'-6"
28'
2.0%
2.5%
2.5%
2.0%
3:1
4:1
DRAINAGE
DRAINAGE
VARIES
3:1
REQ'D R/W
EXIST. R/W
EXIST. R/W
EXIST. R/W
LENNY LN
REQ'D R/W
EXIST.

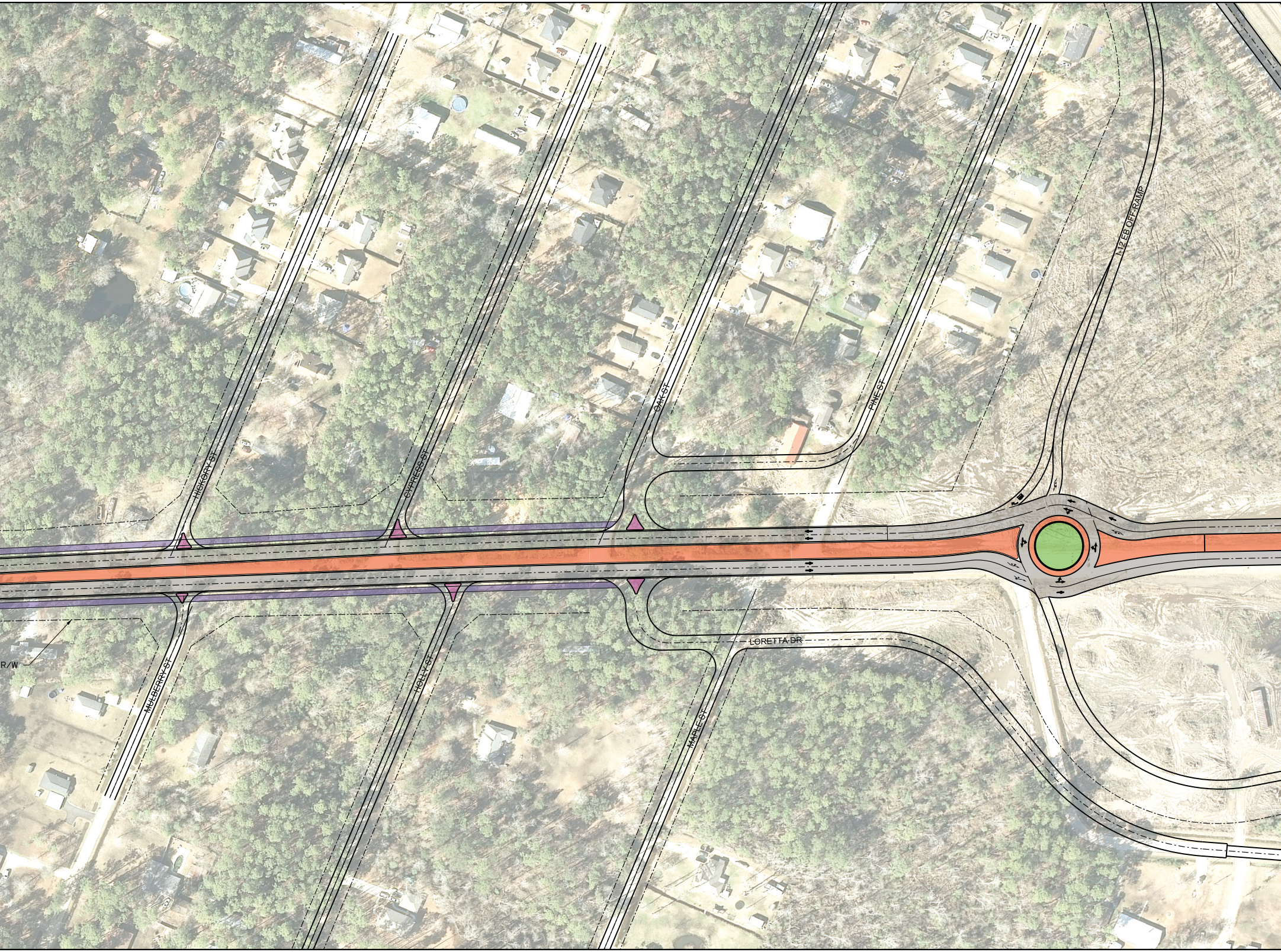
HICKORY ST
CYPRESS ST
OAK ST
PINE ST
I-12 EB OFF-RAMP
R/W
MULBERRY ST
HOLLY ST
MAPLE ST
LORETTA DR

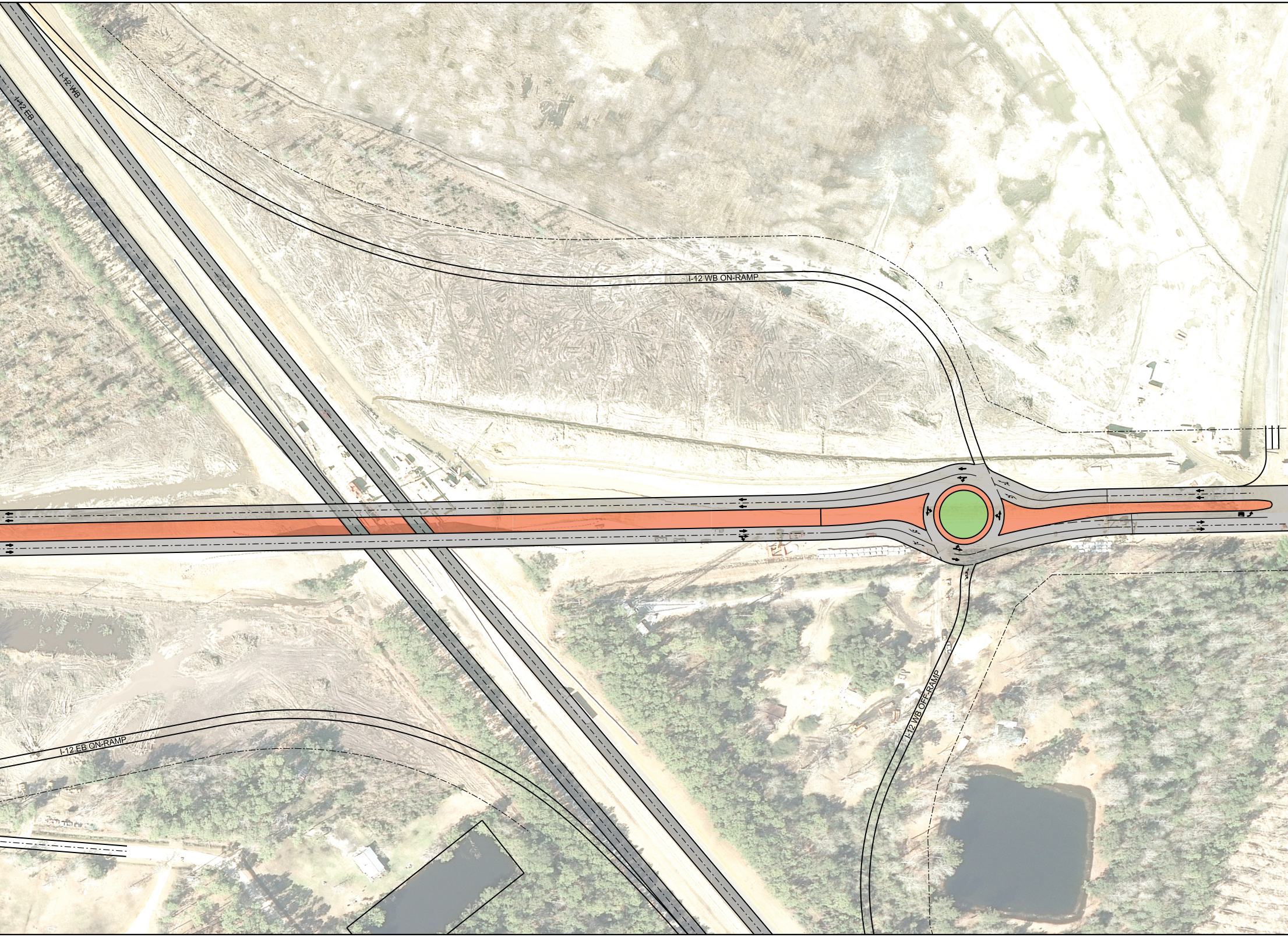
I-12 WB
I-12 EB
I-12 WB ON-RAMP
I-12 EB ON-RAMP
I-12 WB OFF-RAMP

ALTERNATE 1B

2 OF 2