APPENDIX A

APPENDIX A

Draft Environmental Assessment

State Project No. 700-51-0110
FAP No. DE-5109(501)
Interchange at US-90 and LA 318
St. Mary Parish, LA

May 2012

MAP ATLAS

SHEET INDEX

SHEET TS - 1 TO TS - 5 : TYPICAL SECTIONS
SHEET B : OVERVIEW ALTERNATIVE B US 90 OVER LA 318
SHEET KP - 1 TO KP - 3 : KEY PLAN - ALTERNATIVE B
SHEET 01 TO 28 : PLAN / PROFILE SHEETS - ALTERNATIVE B
SHEET D : OVERVIEW ALTERNATIVE D LA 318 OVER US 90
SHEET KP - 4 TO KP - 6 : KEY PLAN - ALTERNATIVE D
SHEET 29 TO 61 : PLAN / PROFILE SHEETS - ALTERNATIVE D

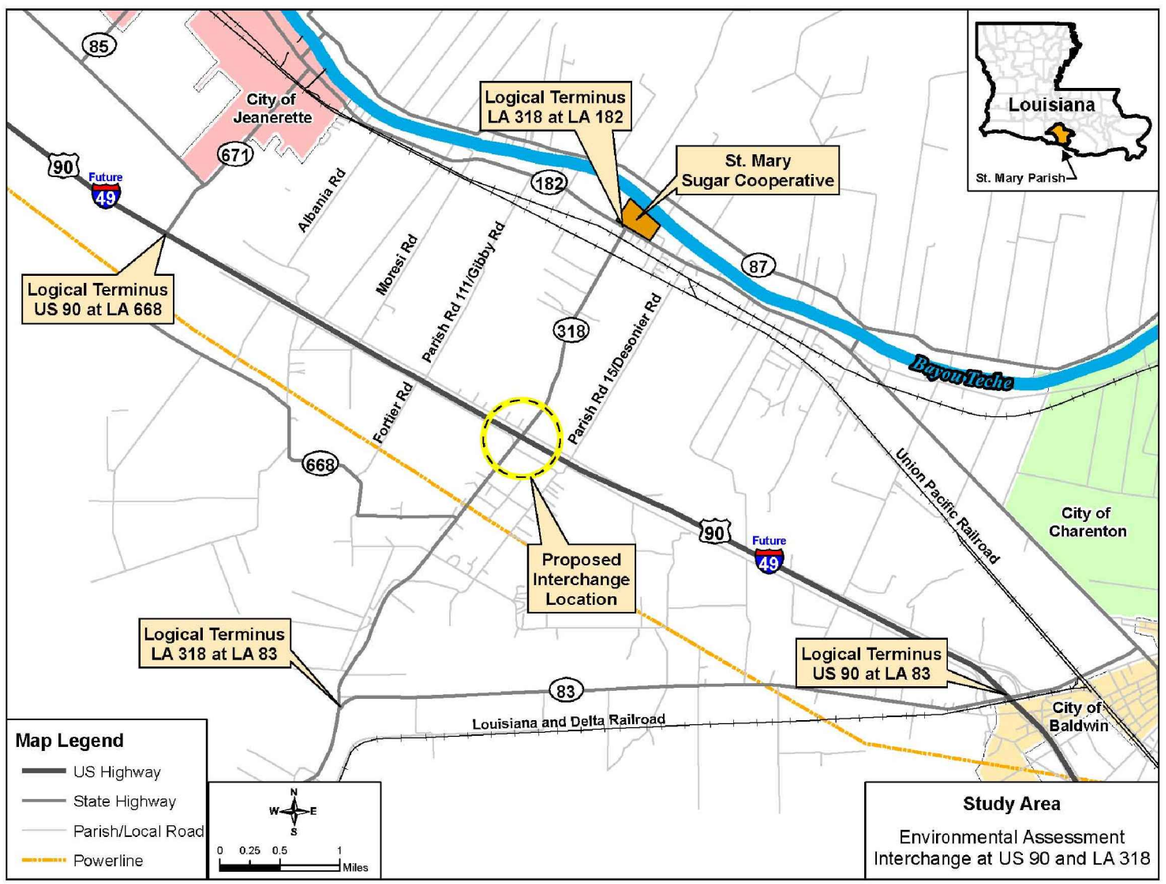

Federal Highway Administration

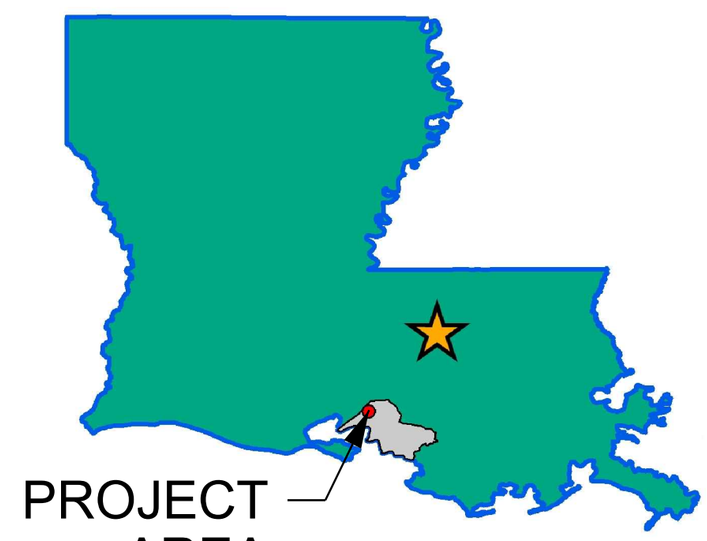

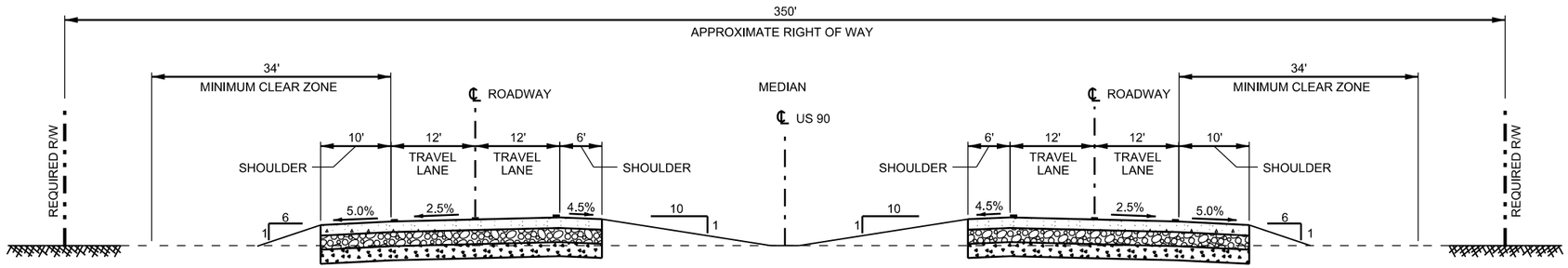

EXISTING TYPICAL SECTION US 90

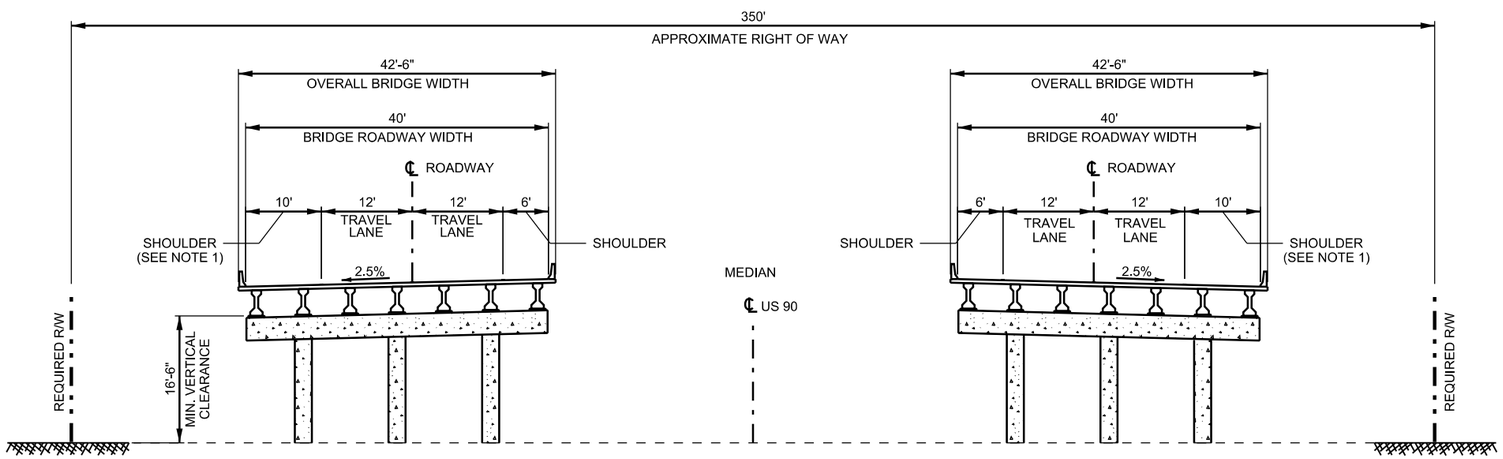

PROPOSED TYPICAL SECTION US 90 BRIDGE OVER LA 318
ALTERNATIVE B

TS - 1

NOTES & LEGEND

1. PROPOSED BRIDGE OUTSIDE SHOULDERS SHALL BE 10' WIDE TO MATCH EXISTING US 90 TYPICAL SECTION.

EXISTING CONCRETE ROADWAY / PROPOSED BRIDGE

EXISTING BASE COURSE

EXISTING SUBGRADE

DATE: 11/15/11

SCALE IN FEET
10 0 10 20 30

US 90 / LA 318 INTERCHANGE
ENVIRONMENTAL ASSESSMENT

TYPICAL SECTION
US 90 AT GRADE & OVER LA 318

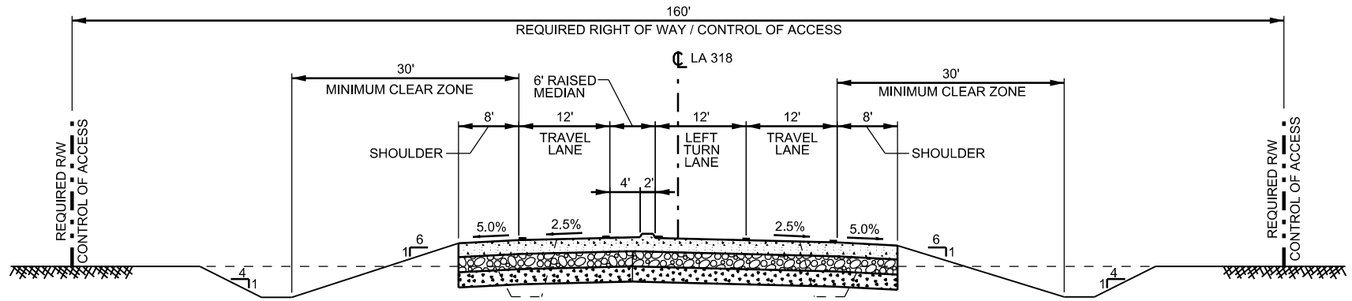

PROPOSED TYPICAL SECTION LA 318 AT-GRADE
ALTERNATIVE B & ALTERNATIVE D

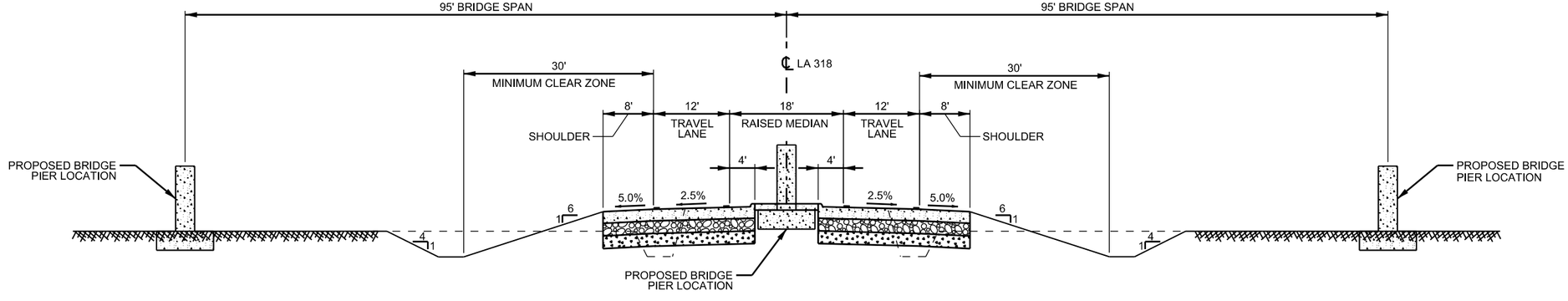

PROPOSED TYPICAL SECTION LA 318 UNDER US 90 BRIDGE
ALTERNATIVE B

TS - 2

LEGEND

- PROPOSED CONCRETE ROADWAY / BRIDGE PIERS
- PROPOSED CLASS II BASE COURSE
- PROPOSED LIME TREATED SUBGRADE

DATE: 11/15/11

SCALE IN FEET
10 0 10 20 30

US 90 / LA 318 INTERCHANGE
ENVIRONMENTAL ASSESSMENT

TYPICAL SECTION
3 LANE LA 318 UNDER US 90

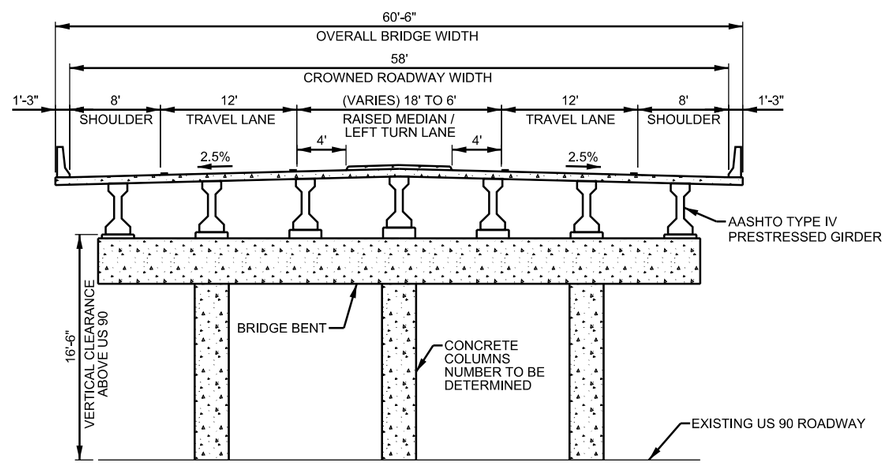

PROPOSED TYPICAL SECTION LA 318 BRIDGE OVER US 90
ALTERNATIVE D
NOT TO SCALE

TS - 3

LEGEND

PROPOSED CONCRETE BRIDGE

DATE: 11/15/11

US 90 / LA 318 INTERCHANGE
ENVIRONMENTAL ASSESSMENT

TYPICAL BRIDGE SECTION
LA 318 OVER US 90

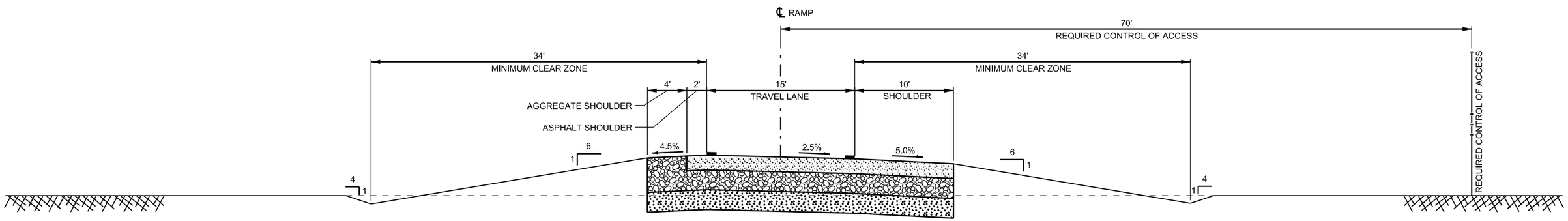

PROPOSED TYPICAL SECTION RAMPS
ALTERNATIVE B & ALTERNATIVE D

TS - 4

LEGEND

- PROPOSED CONCRETE ROADWAY
- PROPOSED CLASS II BASE COURSE
- PROPOSED LIME TREATED SUBGRADE

DATE: 11/15/11

SCALE IN FEET

5 0 5 10 15

US 90 / LA 318 INTERCHANGE
ENVIRONMENTAL ASSESSMENT

TYPICAL SECTION
RAMPS

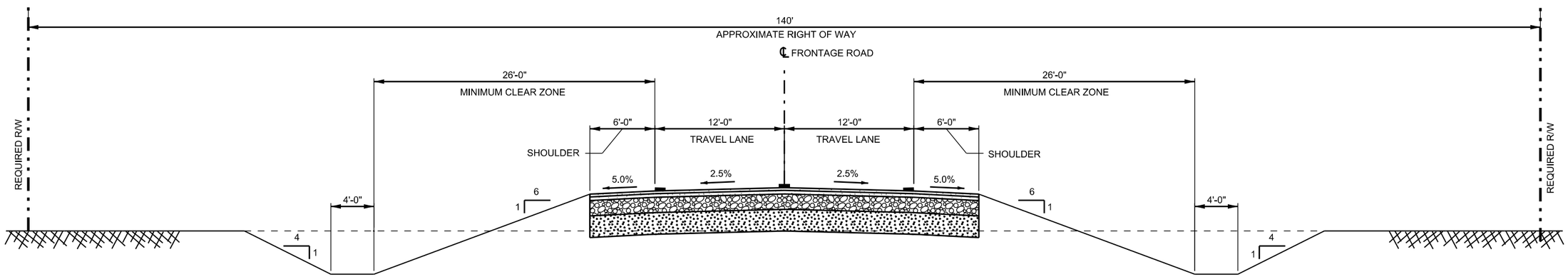

PROPOSED TYPICAL SECTION FRONTAGE ROAD
ALTERNATIVE B & ALTERNATIVE D

TS - 5

LEGEND

PROPOSED CONCRETE ROADWAY

PROPOSED CLASS II BASE COURSE

PROPOSED LIME TREATED SUBGRADE

DATE: 11/15/11

SCALE IN FEET
5 0 5 10 15

US 90 / LA 318 INTERCHANGE
ENVIRONMENTAL ASSESSMENT

TYPICAL SECTION
FRONTAGE ROAD

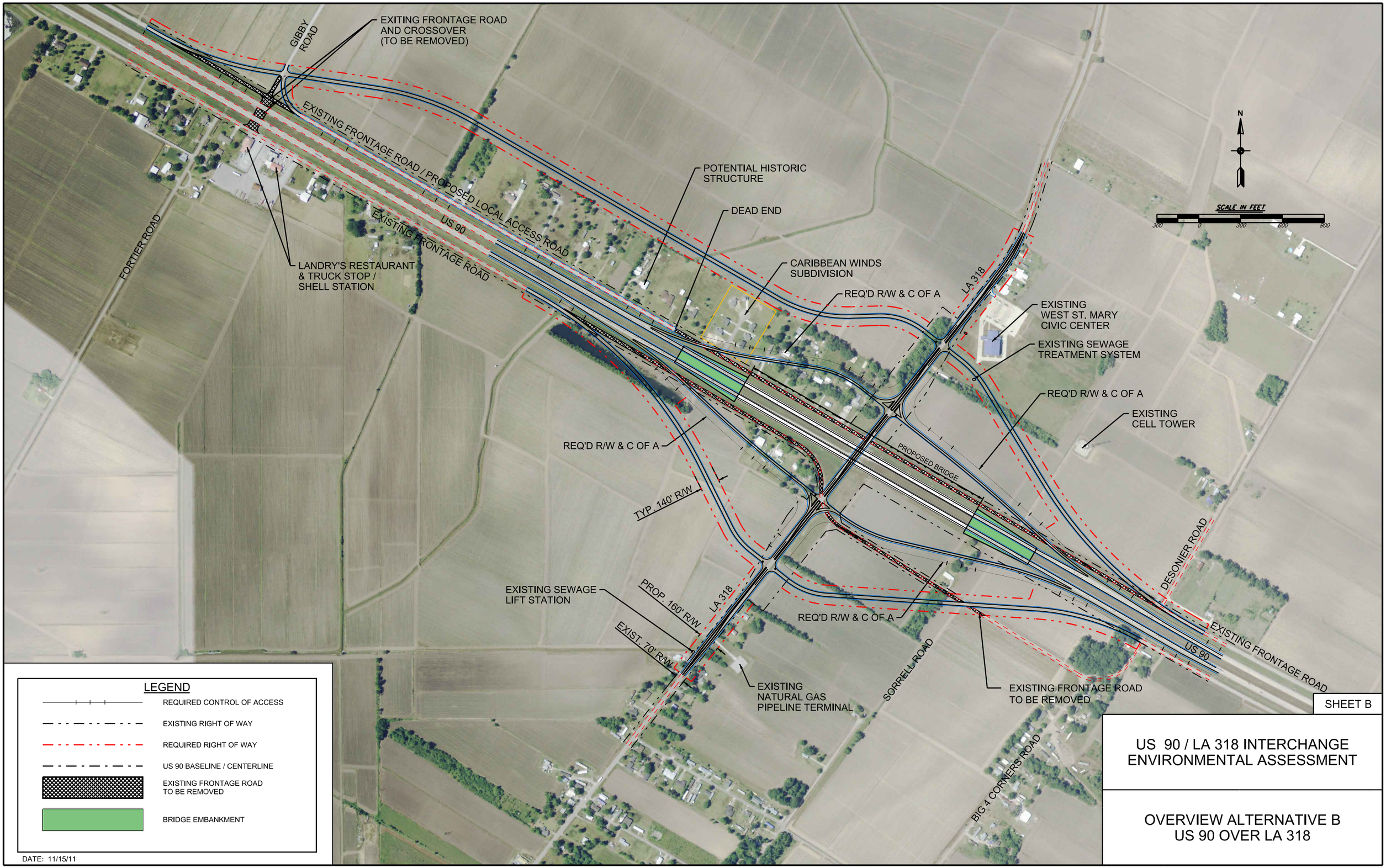
EXITING FRONTAGE ROAD AND CROSSOVER (TO BE REMOVED)
GIBBY ROAD
EXISTING FRONTAGE ROAD / PROPOSED LOCAL ACCESS ROAD
US 90
EXISTING FRONTAGE ROAD
FORTIER ROAD
LANDRY'S RESTAURANT & TRUCK STOP / SHELL STATION
POTENTIAL HISTORIC STRUCTURE
DEAD END
CARIBBEAN WINDS SUBDIVISION
REQ'D R/W & C OF A
LA 318
EXISTING WEST ST. MARY CIVIC CENTER
EXISTING SEWAGE TREATMENT SYSTEM
REQ'D R/W & C OF A
EXISTING CELL TOWER
REQ'D R/W & C OF A
PROPOSED BRIDGE
TYP. 140' R/W
DESONIER ROAD
EXISTING SEWAGE LIFT STATION
PROP. 160' R/W
LA 318
EXIST. 70' R/W
REQ'D R/W & C OF A
EXISTING FRONTAGE ROAD
US 90
EXISTING NATURAL GAS PIPELINE TERMINAL
SORRELL ROAD
EXISTING FRONTAGE ROAD TO BE REMOVED
BIG 4 CORNERS ROAD
N
SCALE IN FEET
300 0 300 600 900
LEGEND
REQUIRED CONTROL OF ACCESS
EXISTING RIGHT OF WAY
REQUIRED RIGHT OF WAY
US 90 BASELINE / CENTERLINE
EXISTING FRONTAGE ROAD TO BE REMOVED
BRIDGE EMBANKMENT
DATE: 11/15/11
SHEET B
US 90 / LA 318 INTERCHANGE ENVIRONMENTAL ASSESSMENT
OVERVIEW ALTERNATIVE B US 90 OVER LA 318

KP - 1

US 90 / LA 318 INTERCHANGE
ENVIRONMENTAL ASSESSMENT

LEGEND

PLAN AND PROFILE SHEET BORDER

DATE: 11/15/11

US 90 & LA 318 KEY PLAN

SCALE IN FEET
400 0 400 800 1200

KEY PLAN
ALTERNATIVE B
US 90 OVER LA 318

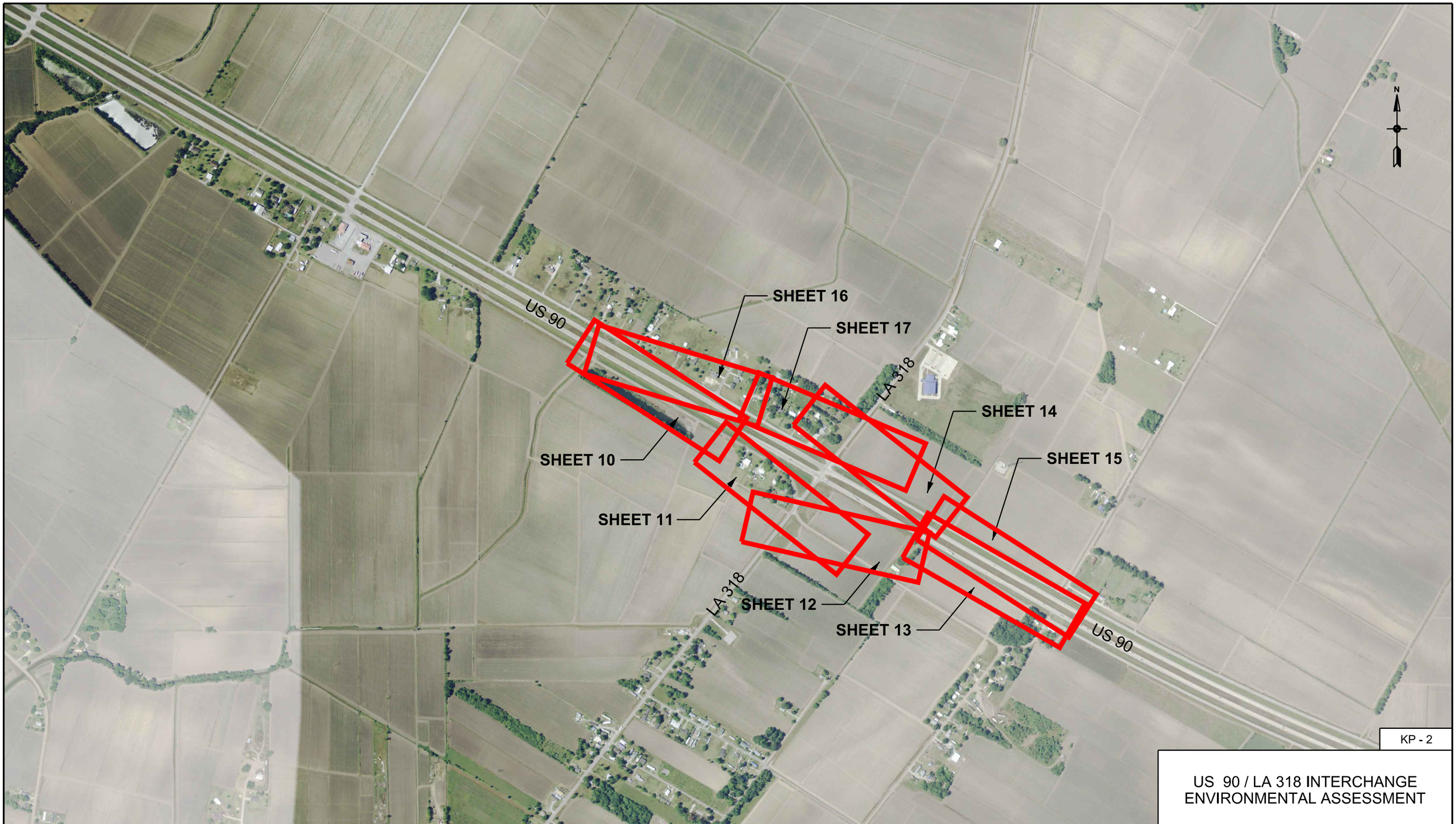

KP - 2

US 90 / LA 318 INTERCHANGE
ENVIRONMENTAL ASSESSMENT

LEGEND

PLAN AND PROFILE SHEET BORDER

DATE: 11/15/11

RAMP KEY PLAN

SCALE IN FEET
400 0 400 800 1200

KEY PLAN
ALTERNATIVE B
US 90 RAMPS

SHEET 24
SHEET 25
SHEET 26
SHEET 27
SHEET 28
SHEET 18
SHEET 19
SHEET 20
SHEET 21
SHEET 22
SHEET 23
US 90
LA 318
N

KP - 3

US 90 / LA 318 INTERCHANGE
ENVIRONMENTAL ASSESSMENT

LEGEND

PLAN AND PROFILE SHEET BORDER

DATE: 11/15/11

FRONTAGE ROAD KEY PLAN

SCALE IN FEET
400 0 400 800 1200

KEY PLAN
ALTERNATIVE B
FRONTAGE ROADS

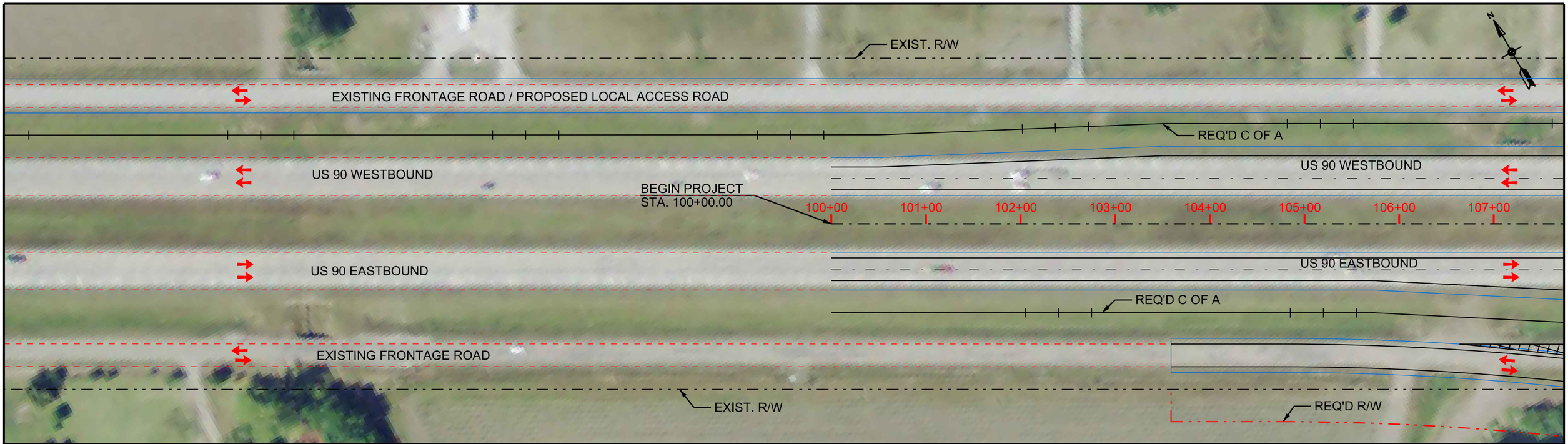

US 90 PLAN
SCALE: 1" = 100'

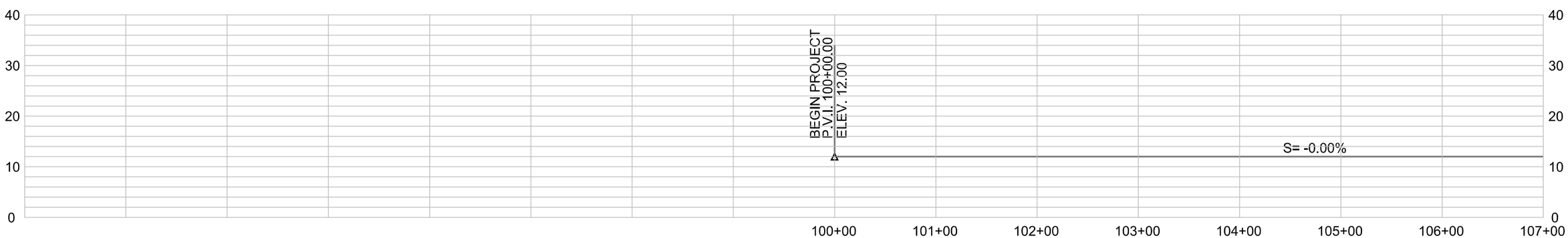

US 90 PROFILE
HORIZONTAL SCALE: 1" = 100'
VERTICAL SCALE: 1" = 20'

SHEET 01

LEGEND

- REQUIRED CONTROL OF ACCESS
- REQUIRED RIGHT OF WAY
- US 90 CENTERLINE / BASELINE
- EXISTING RIGHT OF WAY
- EXISTING FRONTAGE ROAD TO BE REMOVED

DATE: 11/15/11

HORIZONTAL
SCALE IN FEET
50 0 50 100 150

VERTICAL
SCALE IN FEET
10 0 10 20 30

US 90 / LA 318 INTERCHANGE
ENVIRONMENTAL ASSESSMENT

PLAN AND PROFILE
ALTERNATIVE B
US 90 OVER LA 318

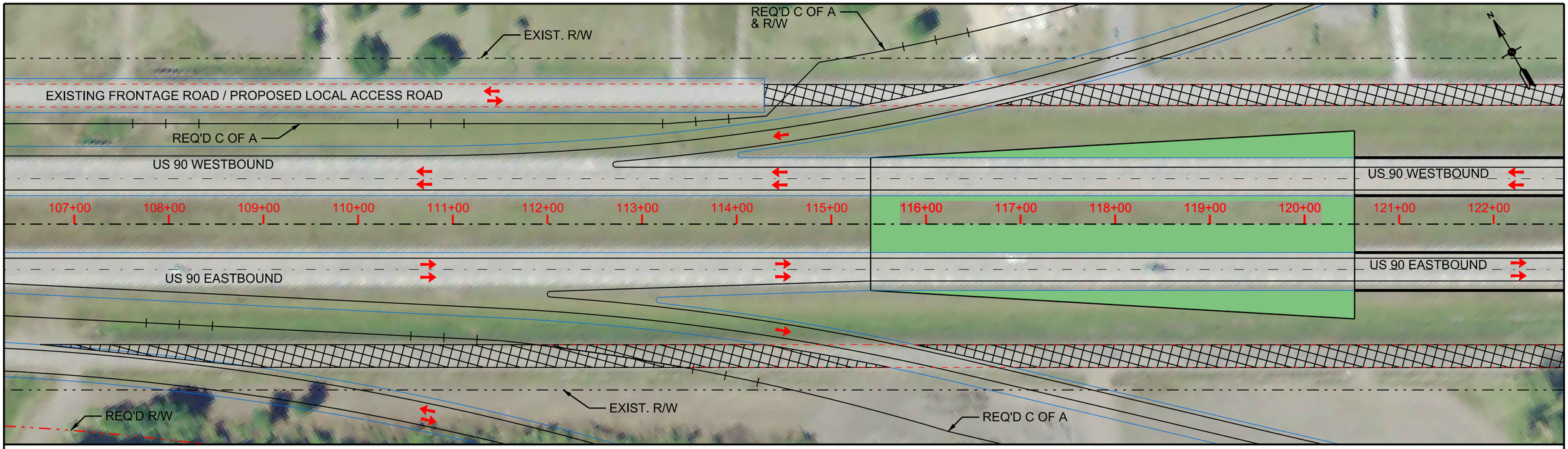

US 90 PLAN
SCALE: 1" = 100'

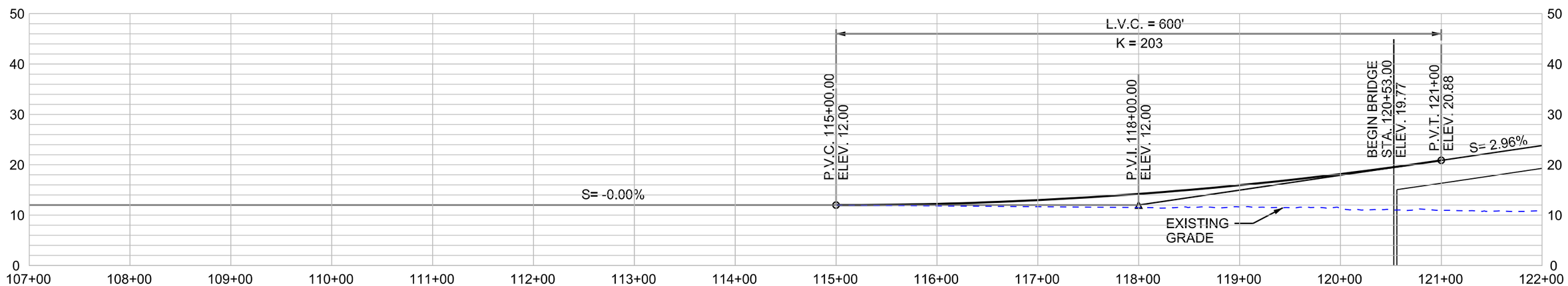

US 90 PROFILE
HORIZONTAL SCALE: 1" = 100'
VERTICAL SCALE: 1" = 20'

SHEET 02

LEGEND

- REQUIRED CONTROL OF ACCESS
- REQUIRED RIGHT OF WAY
- US 90 CENTERLINE / BASELINE
- EXISTING RIGHT OF WAY
- EXISTING FRONTAGE ROAD TO BE REMOVED
- BRIDGE EMBANKMENT

DATE: 11/15/11

HORIZONTAL
SCALE IN FEET
50 0 50 100 150

VERTICAL
SCALE IN FEET
10 0 10 20 30

US 90 / LA 318 INTERCHANGE
ENVIRONMENTAL ASSESSMENT

PLAN AND PROFILE
ALTERNATIVE B
US 90 OVER LA 318

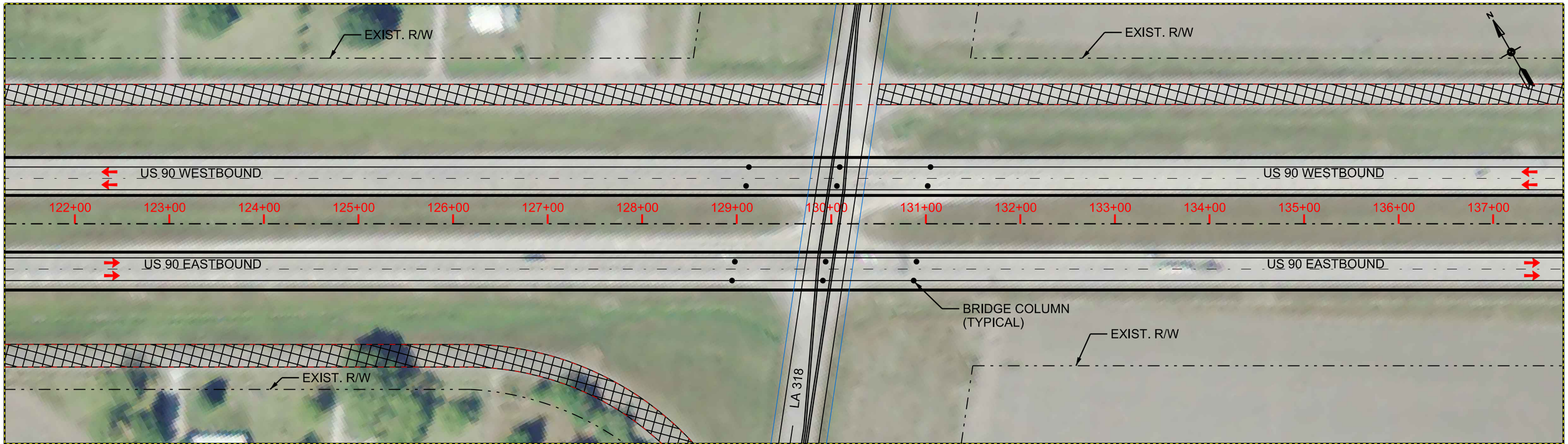

US 90 PLAN
SCALE: 1" = 100'

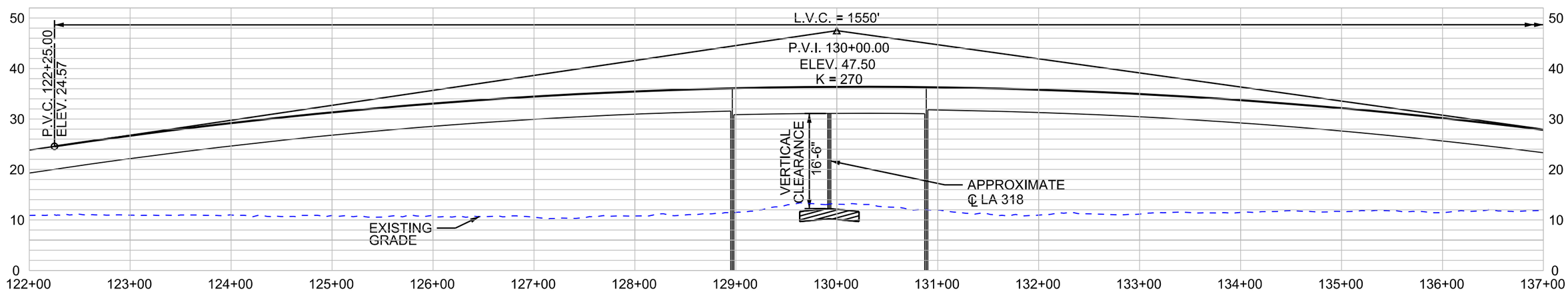

US 90 PROFILE
HORIZONTAL SCALE: 1" = 100'
VERTICAL SCALE: 1" = 20'

SHEET 03

LEGEND

- REQUIRED CONTROL OF ACCESS
- REQUIRED RIGHT OF WAY
- US 90 CENTERLINE / BASELINE
- EXISTING RIGHT OF WAY
- EXISTING FRONTAGE ROAD TO BE REMOVED
- LA 318 PROPOSED ROADWAY SECTION
- BRIDGE PIER COLUMN

DATE: 11/15/11

HORIZONTAL
SCALE IN FEET
50 0 50 100 150

VERTICAL
SCALE IN FEET
10 0 10 20 30

US 90 / LA 318 INTERCHANGE
ENVIRONMENTAL ASSESSMENT

PLAN AND PROFILE
ALTERNATIVE B
US 90 OVER LA 318

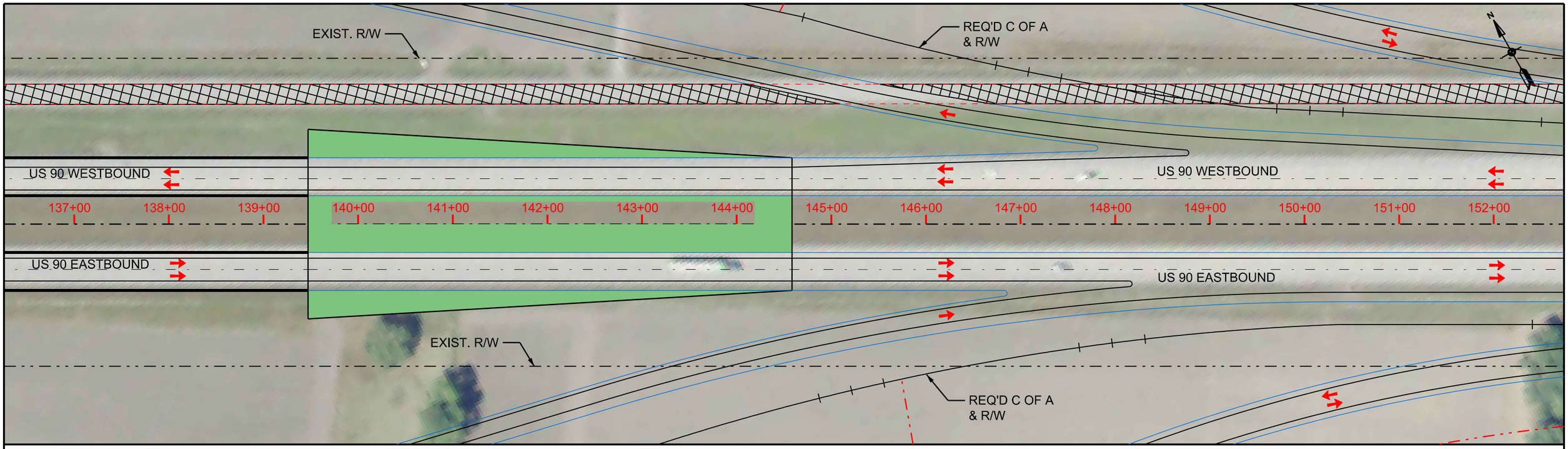

US 90 PLAN
SCALE: 1" = 100'

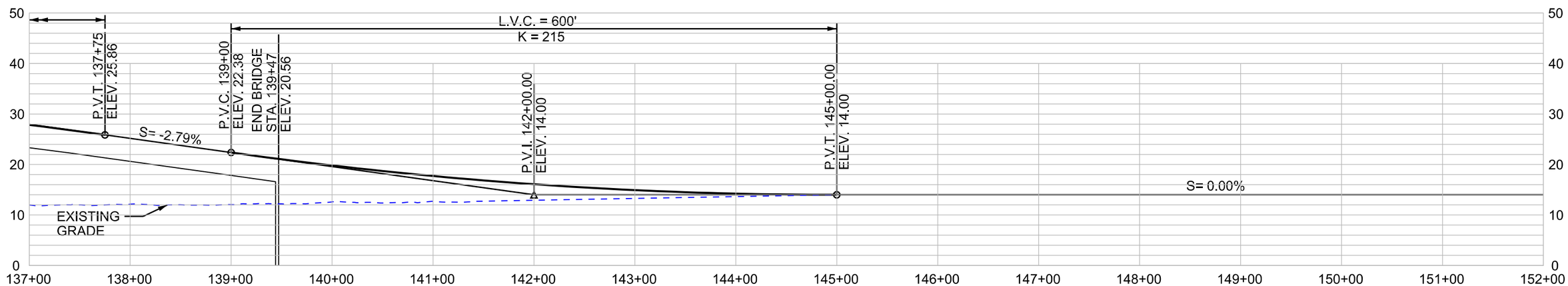

US 90 PROFILE
HORIZONTAL SCALE: 1" = 100'
VERTICAL SCALE: 1" = 20'

SHEET 04

LEGEND

- REQUIRED CONTROL OF ACCESS
- REQUIRED RIGHT OF WAY
- US 90 CENTERLINE / BASELINE
- EXISTING RIGHT OF WAY
- EXISTING FRONTAGE ROAD TO BE REMOVED
- BRIDGE EMBANKMENT

DATE: 11/15/11

HORIZONTAL
SCALE IN FEET
50 0 50 100 150

VERTICAL
SCALE IN FEET
10 0 10 20 30

US 90 / LA 318 INTERCHANGE
ENVIRONMENTAL ASSESSMENT

PLAN AND PROFILE
ALTERNATIVE B
US 90 OVER LA 318

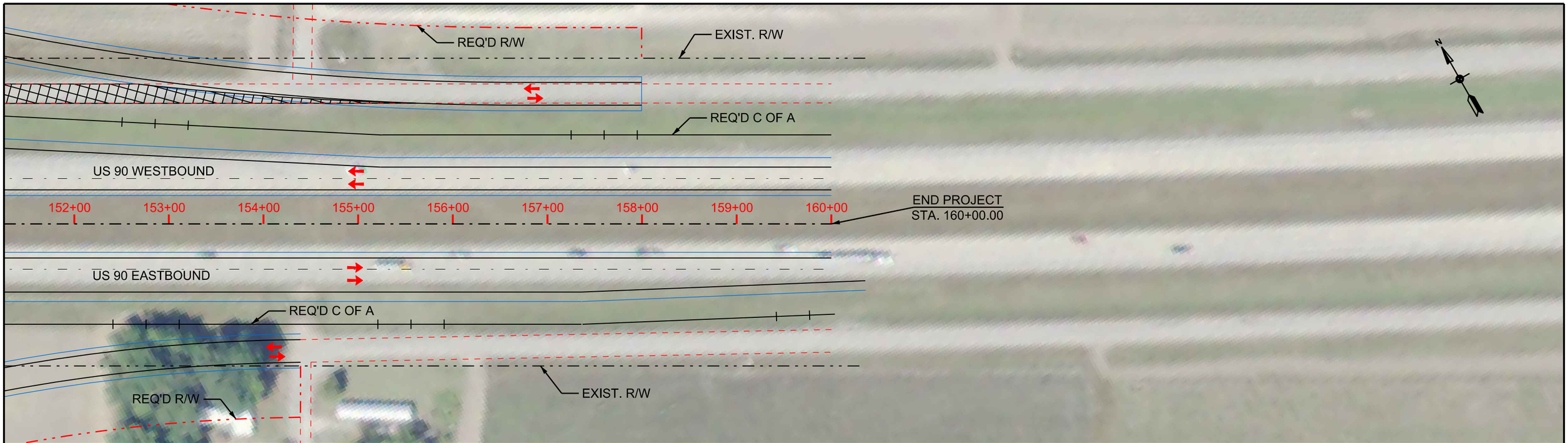

US 90 PLAN
SCALE: 1" = 100'

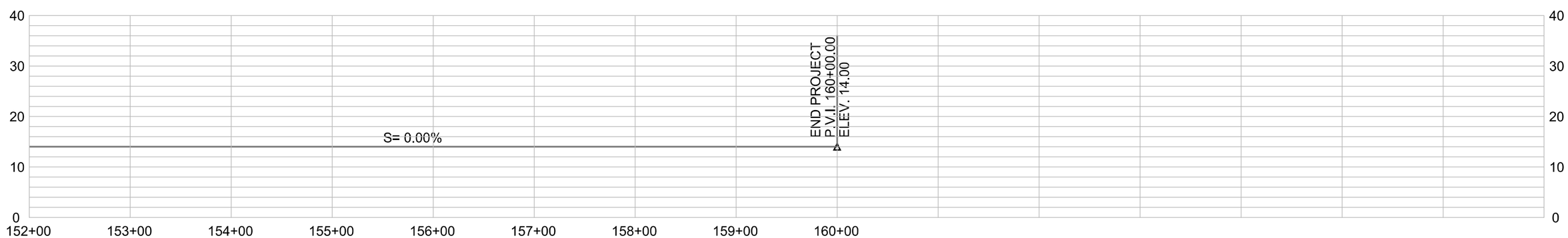

US 90 PROFILE

HORIZONTAL SCALE: 1" = 100'
VERTICAL SCALE: 1" = 10'

SHEET 05

LEGEND

- REQUIRED CONTROL OF ACCESS
- REQUIRED RIGHT OF WAY
- US 90 CENTERLINE / BASELINE
- EXISTING RIGHT OF WAY
- EXISTING FRONTAGE ROAD TO BE REMOVED

DATE: 11/15/11

HORIZONTAL
SCALE IN FEET
50 0 50 100 150

VERTICAL
SCALE IN FEET
10 0 10 20 30

US 90 / LA 318 INTERCHANGE
ENVIRONMENTAL ASSESSMENT

PLAN AND PROFILE
ALTERNATIVE B
US 90 OVER LA 318

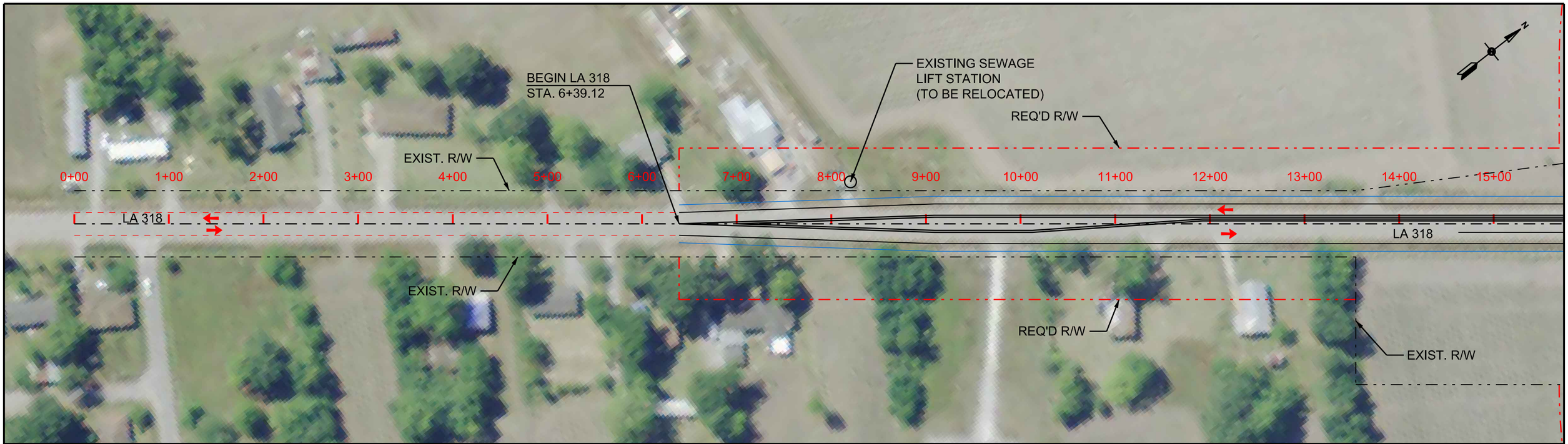

LA 318 PLAN
SCALE: 1" = 100'

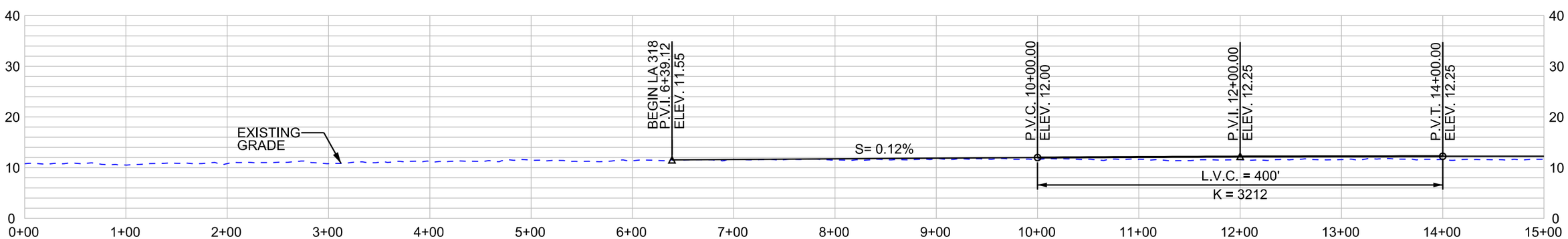

LA 318 PROFILE
HORIZONTAL SCALE: 1" = 100'
VERTICAL SCALE: 1" = 20'

SHEET 06

LEGEND

- REQUIRED CONTROL OF ACCESS
- REQUIRED RIGHT OF WAY
- LA 318 CENTERLINE / BASELINE
- EXISTING RIGHT OF WAY

DATE: 11/15/11

HORIZONTAL
SCALE IN FEET
50 0 50 100 150

VERTICAL
SCALE IN FEET
10 0 10 20 30

US 90 / LA 318 INTERCHANGE
ENVIRONMENTAL ASSESSMENT

PLAN AND PROFILE
ALTERNATIVE B
LA 318

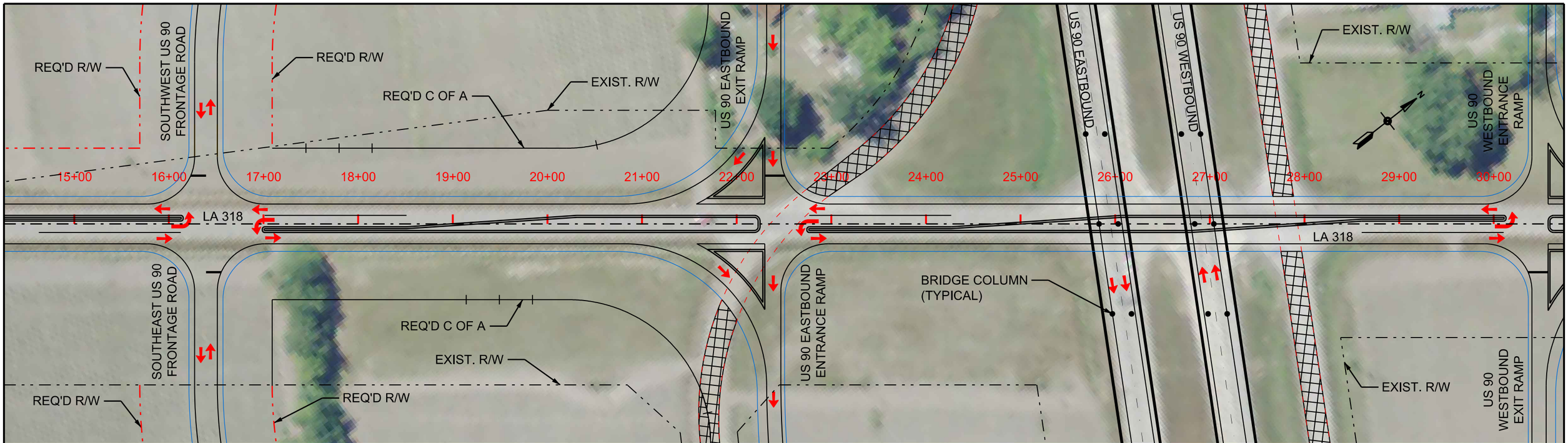

LA 318 PLAN
SCALE: 1" = 100'

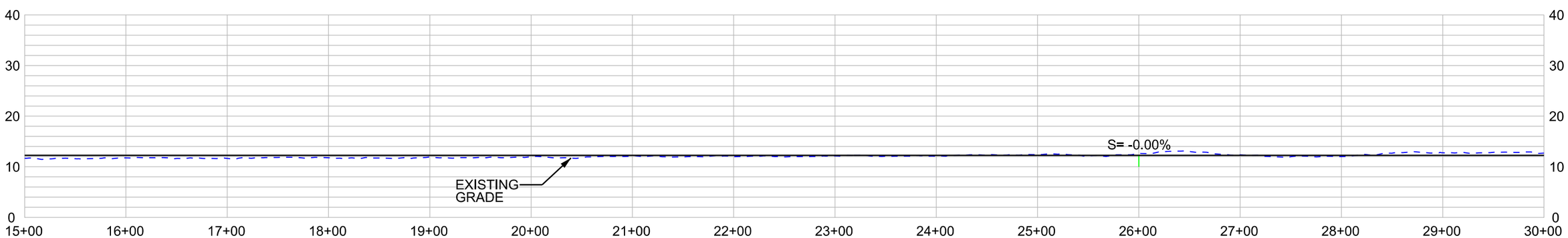

LA 318 PROFILE
HORIZONTAL SCALE: 1" = 100'
VERTICAL SCALE: 1" = 20'

SHEET 07

LEGEND

- REQUIRED CONTROL OF ACCESS
- REQUIRED RIGHT OF WAY
- LA 318 CENTERLINE / BASELINE
- EXISTING RIGHT OF WAY
- EXISTING FRONTAGE ROAD TO BE REMOVED
- BRIDGE PIER COLUMN

DATE: 11/15/11

HORIZONTAL
SCALE IN FEET
50 0 50 100 150

VERTICAL
SCALE IN FEET
10 0 10 20 30

US 90 / LA 318 INTERCHANGE
ENVIRONMENTAL ASSESSMENT

PLAN AND PROFILE
ALTERNATIVE B
LA 318

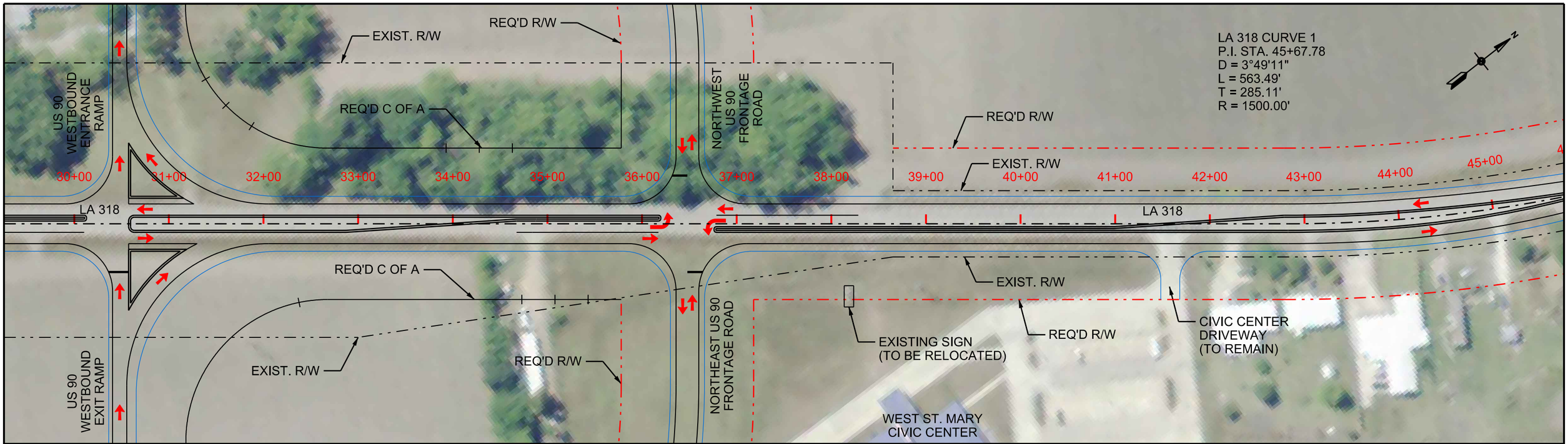

LA 318 PLAN
SCALE: 1" = 100'

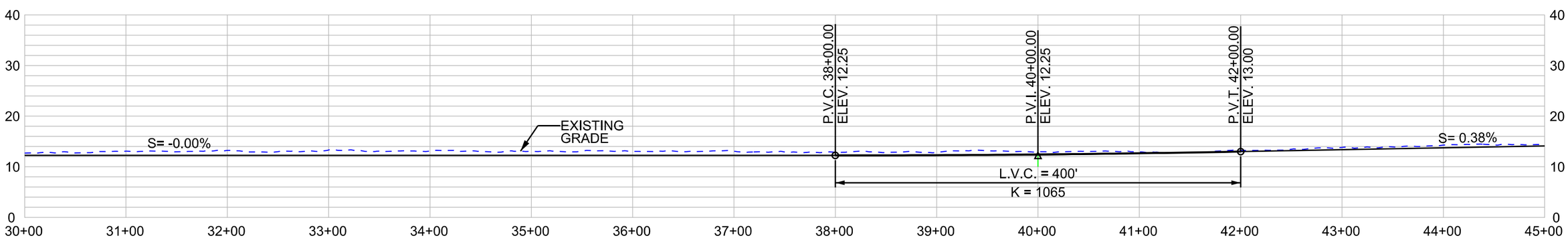

LA 318 PROFILE
HORIZONTAL SCALE: 1" = 100'
VERTICAL SCALE: 1" = 20'

SHEET 08

LEGEND

- REQUIRED CONTROL OF ACCESS
- REQUIRED RIGHT OF WAY
- LA 318 CENTERLINE / BASELINE
- EXISTING RIGHT OF WAY

DATE: 11/15/11

HORIZONTAL
SCALE IN FEET
50 0 50 100 150

VERTICAL
SCALE IN FEET
10 0 10 20 30

US 90 / LA 318 INTERCHANGE
ENVIRONMENTAL ASSESSMENT

PLAN AND PROFILE
ALTERNATIVE B
LA 318

LA 318 PLAN
SCALE: 1" = 100'

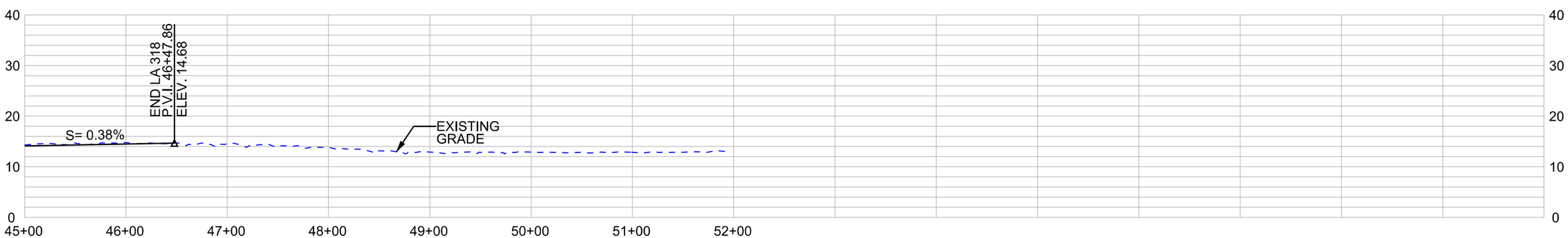

LA 318 PROFILE
HORIZONTAL SCALE: 1" = 100'
VERTICAL SCALE: 1" = 20'

SHEET 09

LEGEND

- REQUIRED CONTROL OF ACCESS
- REQUIRED RIGHT OF WAY
- LA 318 CENTERLINE / BASELINE
- EXISTING RIGHT OF WAY

DATE: 11/15/11

HORIZONTAL
SCALE IN FEET
50 0 50 100 150

VERTICAL
SCALE IN FEET
10 0 10 20 30

US 90 / LA 318 INTERCHANGE
ENVIRONMENTAL ASSESSMENT

PLAN AND PROFILE
ALTERNATIVE B
LA 318

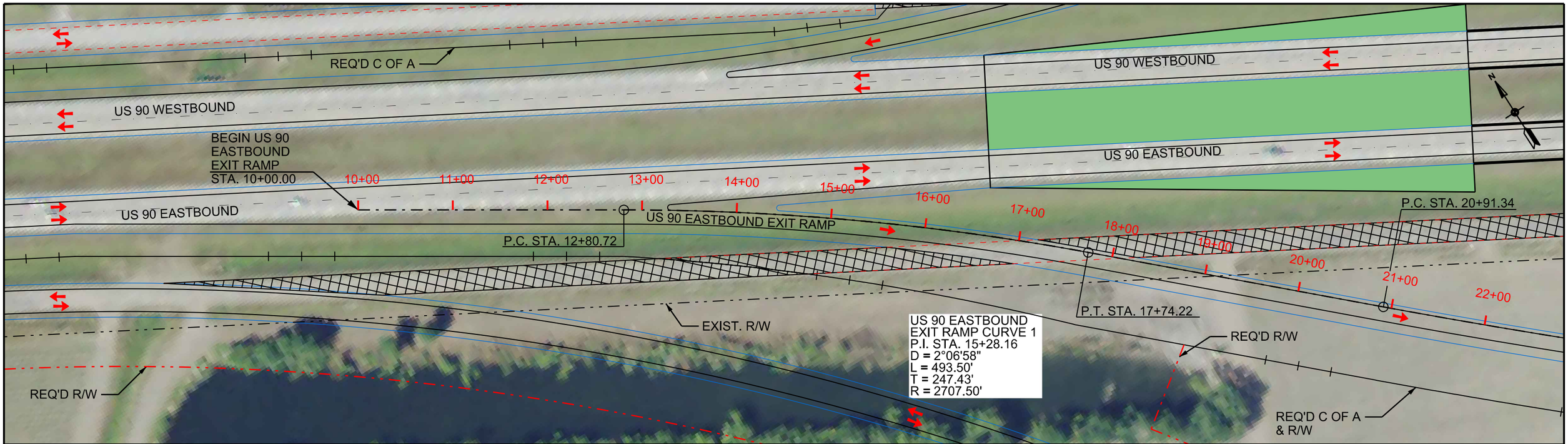

US 90 EASTBOUND EXIT RAMP PLAN

SCALE: 1" = 100'

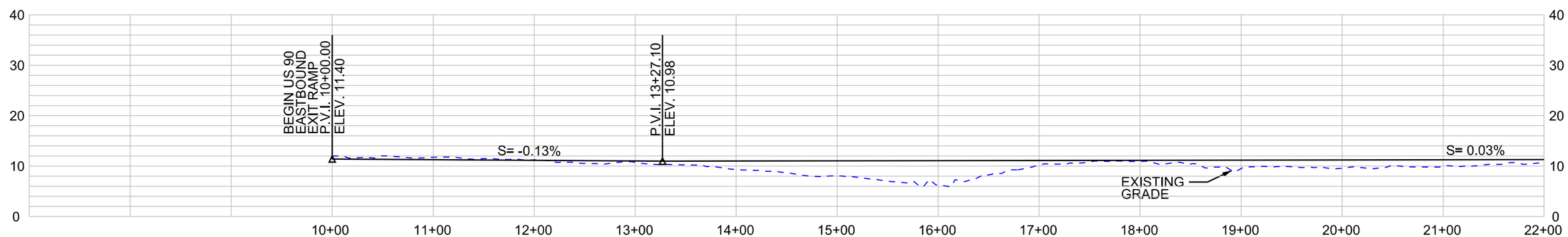

US 90 EASTBOUND EXIT RAMP PROFILE

HORIZONTAL SCALE: 1" = 100'

VERTICAL SCALE: 1" = 20'

SHEET 10

LEGEND

- REQUIRED CONTROL OF ACCESS
- REQUIRED RIGHT OF WAY
- US 90 EASTBOUND EXIT RAMP BASELINE
- EXISTING RIGHT OF WAY
- EXISTING FRONTAGE ROAD TO BE REMOVED
- BRIDGE EMBANKMENT

DATE: 11/15/11

HORIZONTAL
SCALE IN FEET
50 0 50 100 150

VERTICAL
SCALE IN FEET
10 0 10 20 30

US 90 / LA 318 INTERCHANGE
ENVIRONMENTAL ASSESSMENT

PLAN AND PROFILE
ALTERNATIVE B
US 90 EASTBOUND EXIT RAMP

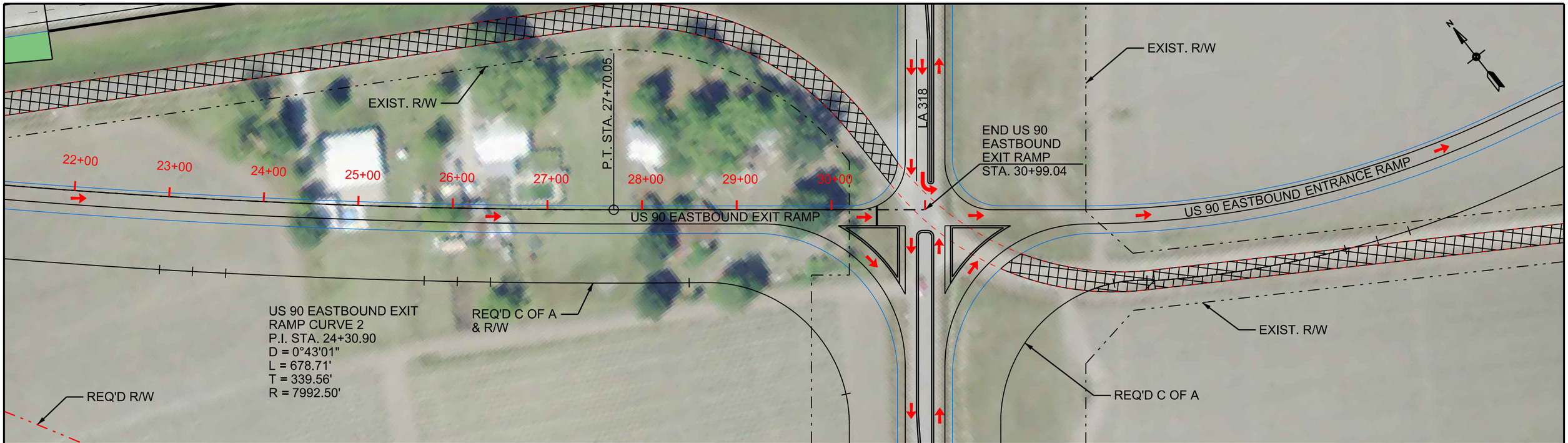

US 90 EASTBOUND EXIT RAMP PLAN
SCALE: 1" = 100'

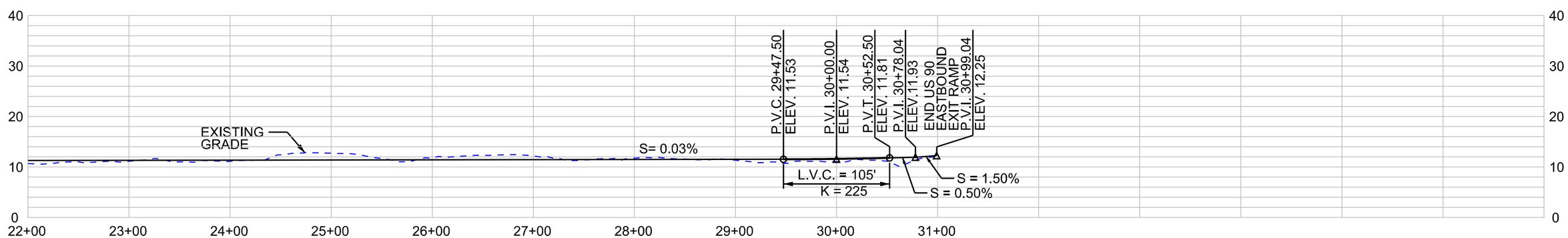

US 90 EASTBOUND EXIT RAMP PROFILE
HORIZONTAL SCALE: 1" = 100'
VERTICAL SCALE: 1" = 20'

SHEET 11

LEGEND

- REQUIRED CONTROL OF ACCESS
- REQUIRED RIGHT OF WAY
- US 90 EASTBOUND EXIT RAMP BASELINE
- EXISTING RIGHT OF WAY
- EXISTING FRONTAGE ROAD TO BE REMOVED

DATE: 11/15/11

HORIZONTAL
SCALE IN FEET
50 0 50 100 150

VERTICAL
SCALE IN FEET
10 0 10 20 30

US 90 / LA 318 INTERCHANGE
ENVIRONMENTAL ASSESSMENT

PLAN AND PROFILE
ALTERNATIVE B
US 90 EASTBOUND EXIT RAMP

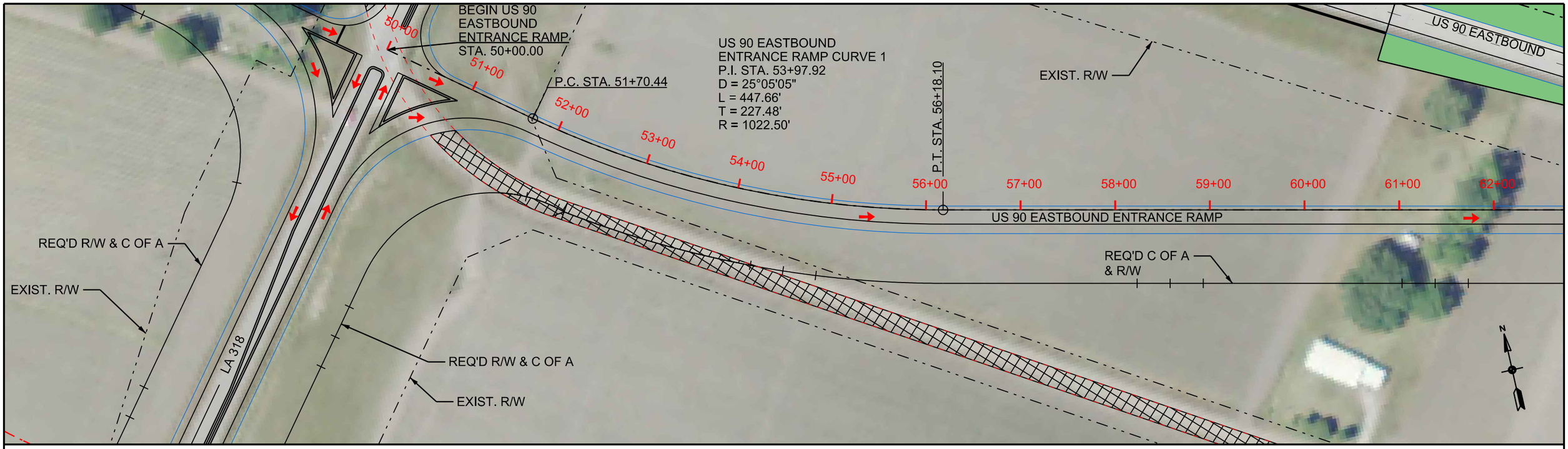

US 90 EASTBOUND ENTRANCE RAMP PLAN
SCALE: 1" = 100'

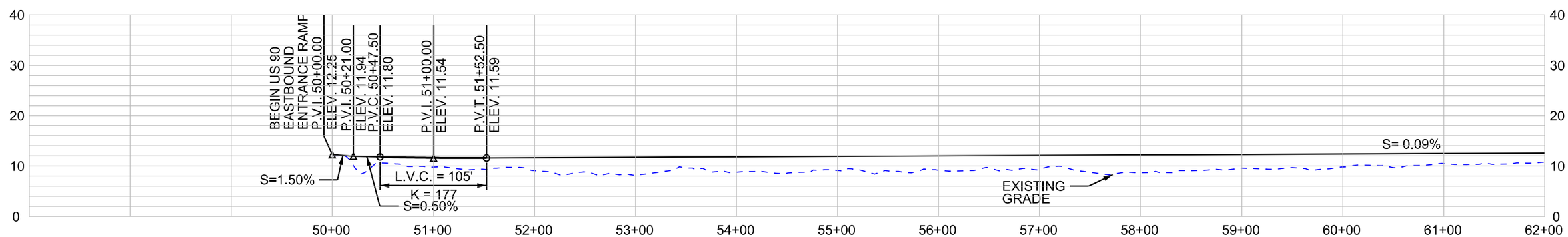

US 90 EASTBOUND ENTRANCE RAMP PROFILE
HORIZONTAL SCALE: 1" = 100'
VERTICAL SCALE: 1" = 20'

SHEET 12

LEGEND

- REQUIRED CONTROL OF ACCESS
- REQUIRED RIGHT OF WAY
- US 90 EASTBOUND ENTRANCE RAMP BASELINE
- EXISTING RIGHT OF WAY
- EXISTING FRONTAGE ROAD TO BE REMOVED
- BRIDGE EMBANKMENT

DATE: 11/15/11

HORIZONTAL
SCALE IN FEET
50 0 50 100 150

VERTICAL
SCALE IN FEET
10 0 10 20 30

US 90 / LA 318 INTERCHANGE
ENVIRONMENTAL ASSESSMENT

PLAN AND PROFILE
ALTERNATIVE B
US 90 EASTBOUND ENTRANCE RAMP

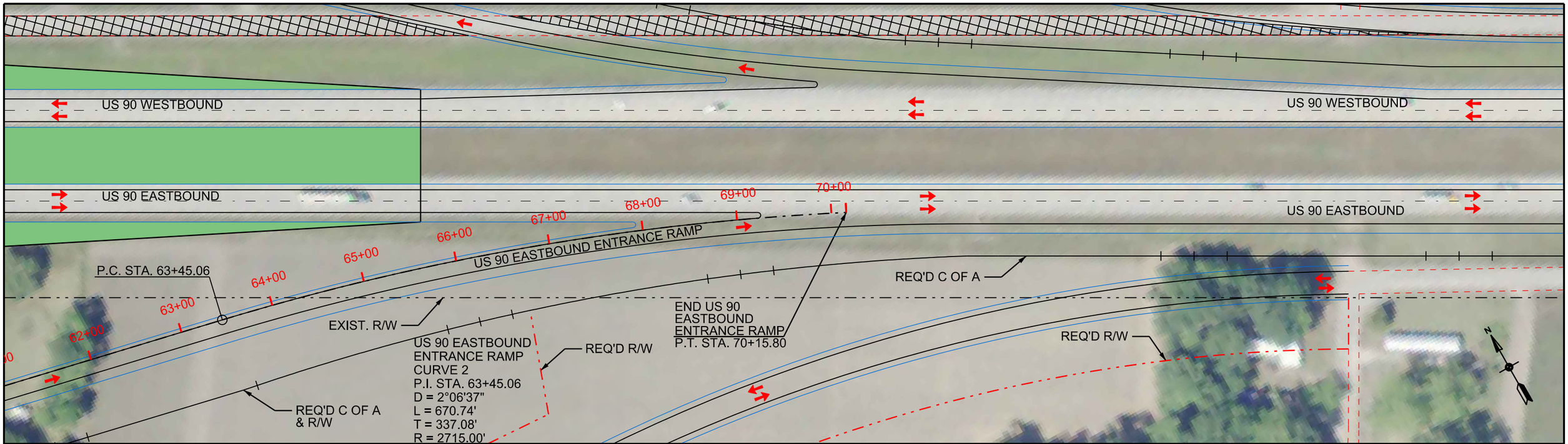

US 90 EASTBOUND ENTRANCE RAMP PLAN
SCALE: 1" = 100'

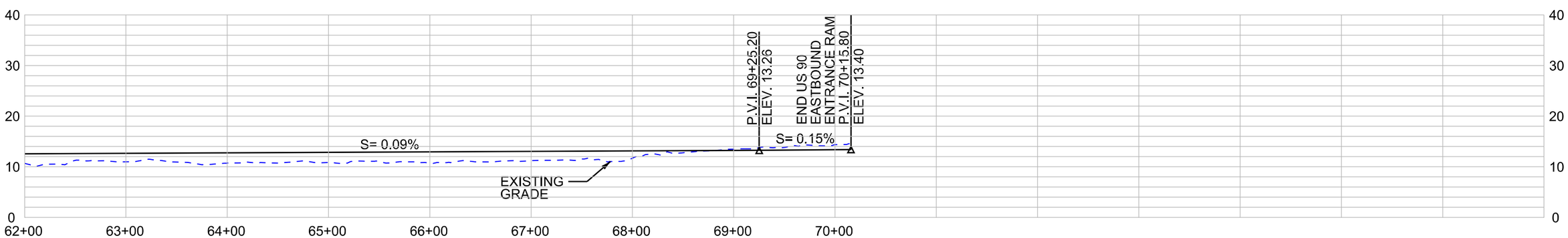

US 90 EASTBOUND ENTRANCE RAMP PROFILE
HORIZONTAL SCALE: 1" = 100'
VERTICAL SCALE: 1" = 20'

SHEET 13

LEGEND

- REQUIRED CONTROL OF ACCESS
- REQUIRED RIGHT OF WAY
- US 90 EASTBOUND ENTRANCE RAMP BASELINE
- EXISTING RIGHT OF WAY
- EXISTING FRONTAGE ROAD TO BE REMOVED
- BRIDGE EMBANKMENT

DATE: 11/15/11

HORIZONTAL
SCALE IN FEET
50 0 50 100 150

VERTICAL
SCALE IN FEET
10 0 10 20 30

US 90 / LA 318 INTERCHANGE
ENVIRONMENTAL ASSESSMENT

PLAN AND PROFILE
ALTERNATIVE B
US 90 EASTBOUND ENTRANCE RAMP

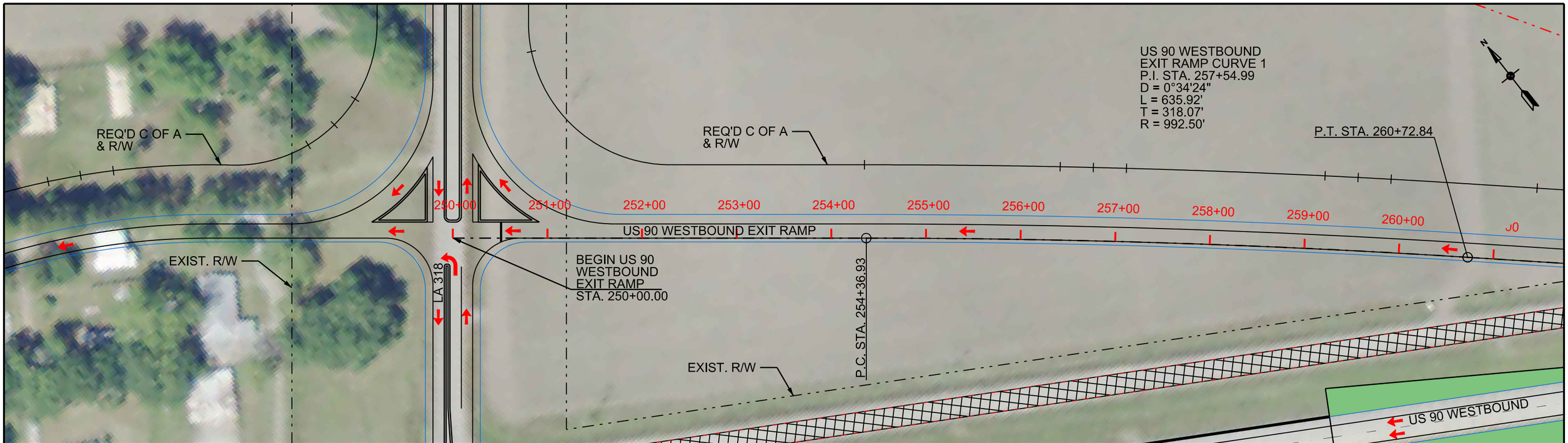

US 90 WESTBOUND EXIT RAMP PLAN
SCALE: 1" = 100'

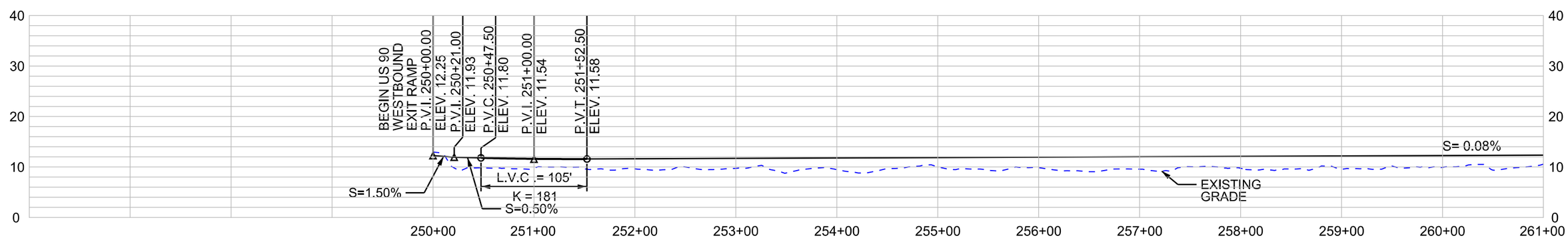

US 90 WESTBOUND EXIT RAMP PROFILE
HORIZONTAL SCALE: 1" = 100'
VERTICAL SCALE: 1" = 20'

SHEET 14

LEGEND

- REQUIRED CONTROL OF ACCESS
- REQUIRED RIGHT OF WAY
- US 90 WESTBOUND EXIT RAMP BASELINE
- EXISTING RIGHT OF WAY
- EXISTING FRONTAGE ROAD TO BE REMOVED
- BRIDGE EMBANKMENT

DATE: 11/15/11

HORIZONTAL
SCALE IN FEET
50 0 50 100 150

VERTICAL
SCALE IN FEET
10 0 10 20 30

US 90 / LA 318 INTERCHANGE
ENVIRONMENTAL ASSESSMENT

PLAN AND PROFILE
ALTERNATIVE B
US 90 WESTBOUND EXIT RAMP

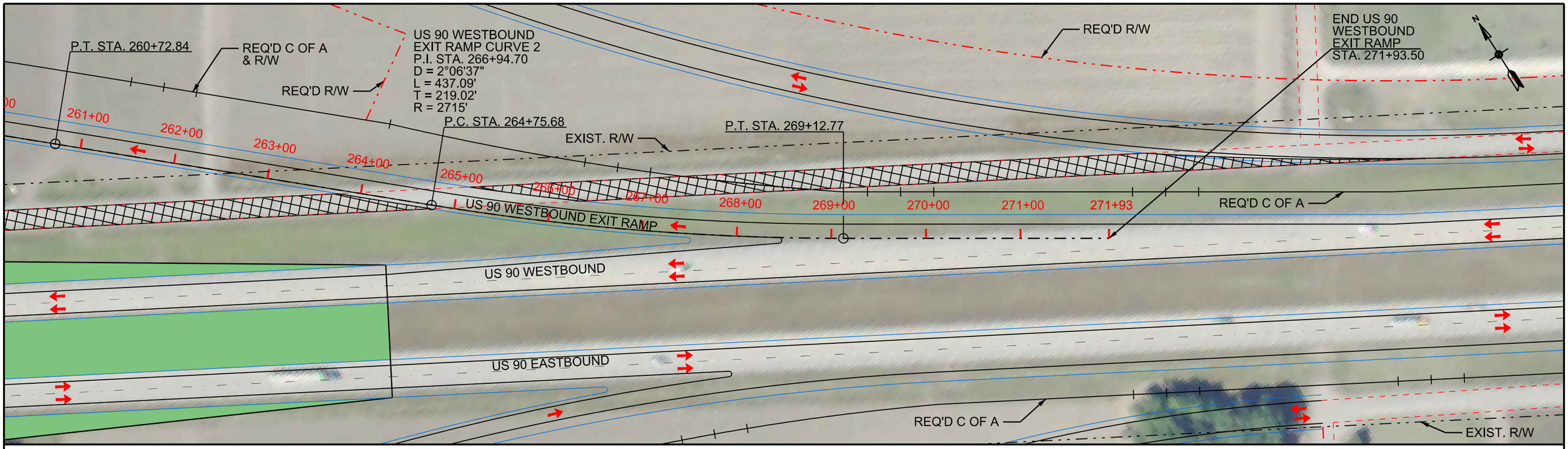

US 90 WESTBOUND EXIT RAMP PLAN
SCALE: 1" = 100'

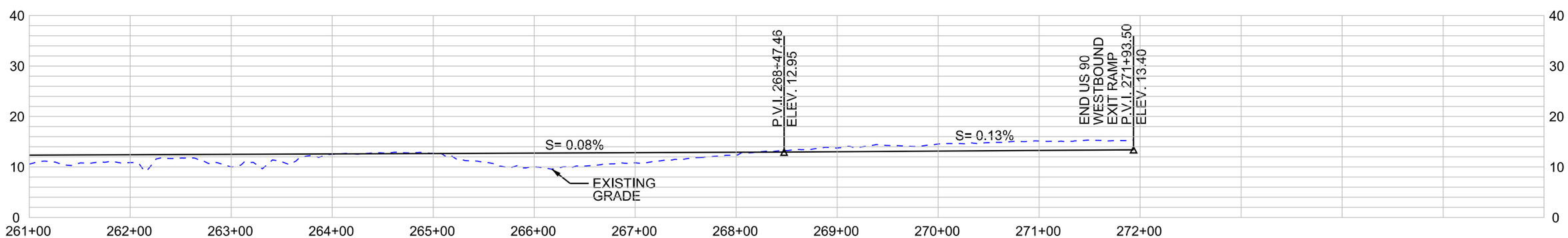

US 90 WESTBOUND EXIT RAMP PROFILE
HORIZONTAL SCALE: 1" = 100'
VERTICAL SCALE: 1" = 20'

SHEET 15

LEGEND

- REQUIRED CONTROL OF ACCESS
- REQUIRED RIGHT OF WAY
- US 90 EASTBOUND EXIT RAMP BASELINE
- EXISTING RIGHT OF WAY
- EXISTING FRONTAGE ROAD TO BE REMOVED
- BRIDGE EMBANKMENT

DATE: 11/15/11

HORIZONTAL
SCALE IN FEET
50 0 50 100 150

VERTICAL
SCALE IN FEET
10 0 10 20 30

US 90 / LA 318 INTERCHANGE
ENVIRONMENTAL ASSESSMENT

PLAN AND PROFILE
ALTERNATIVE B
US 90 WESTBOUND EXIT RAMP

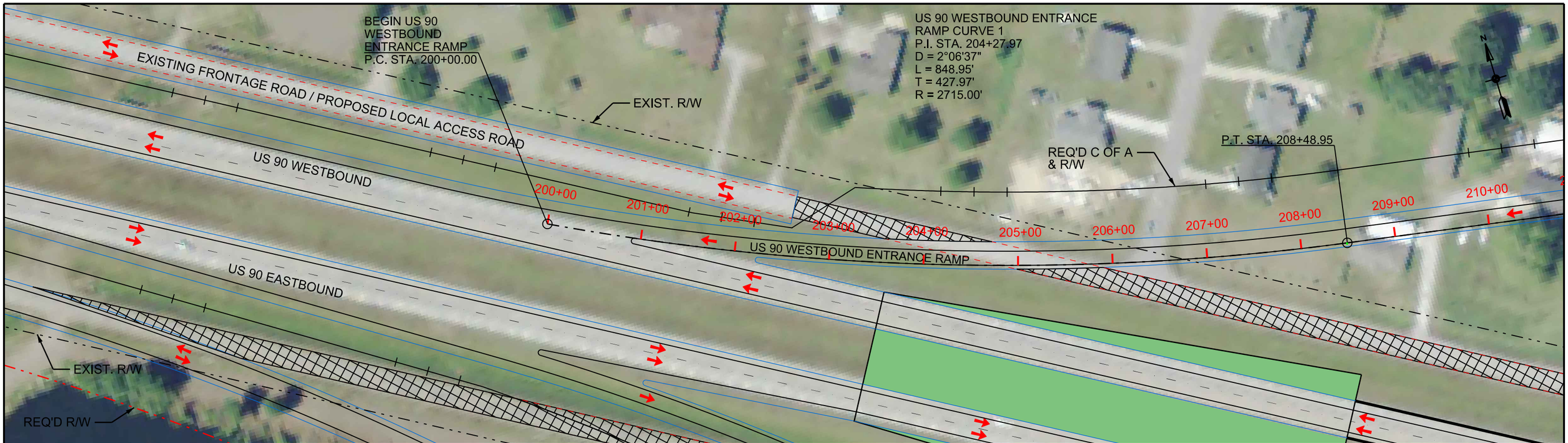

US 90 WESTBOUND ENTRANCE RAMP PLAN
SCALE: 1" = 100'

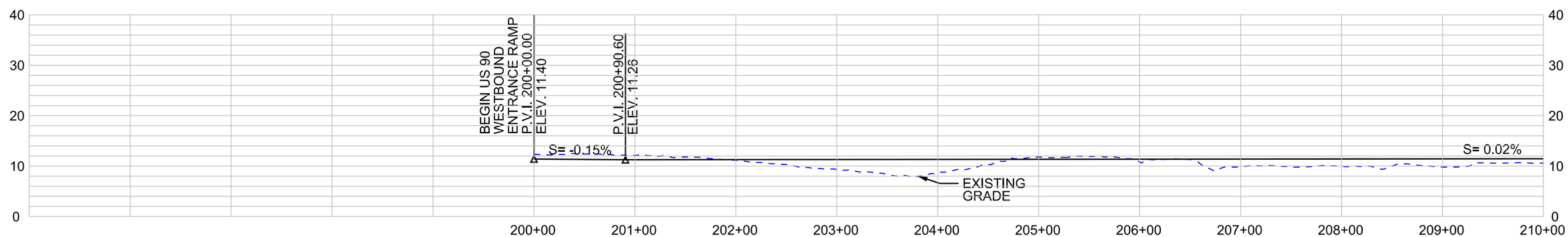

US 90 WESTBOUND ENTRANCE RAMP PROFILE
HORIZONTAL SCALE: 1" = 100'
VERTICAL SCALE: 1" = 20'

SHEET 16

LEGEND

- REQUIRED CONTROL OF ACCESS
- REQUIRED RIGHT OF WAY
- US 90 WESTBOUND ENTRANCE RAMP BASELINE
- EXISTING RIGHT OF WAY
- EXISTING FRONTAGE ROAD TO BE REMOVED
- BRIDGE EMBANKMENT

DATE: 11/15/11

HORIZONTAL
SCALE IN FEET
50 0 50 100 150

VERTICAL
SCALE IN FEET
10 0 10 20 30

US 90 / LA 318 INTERCHANGE
ENVIRONMENTAL ASSESSMENT

PLAN AND PROFILE
ALTERNATIVE B
US 90 WESTBOUND ENTRANCE RAMP

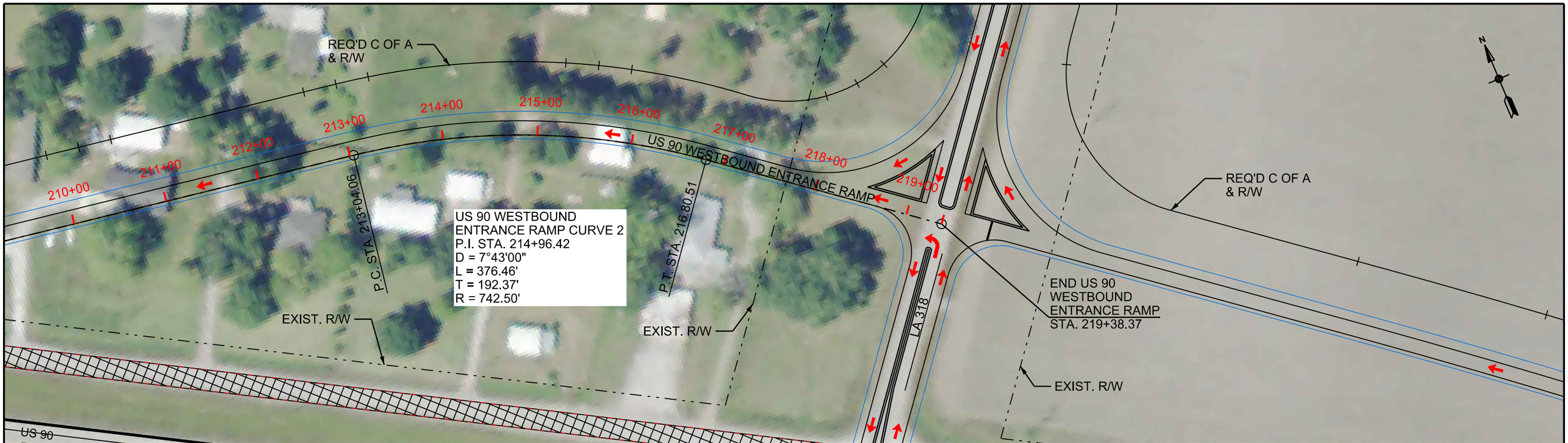

US 90 WESTBOUND ENTRANCE RAMP PLAN
SCALE: 1" = 100'

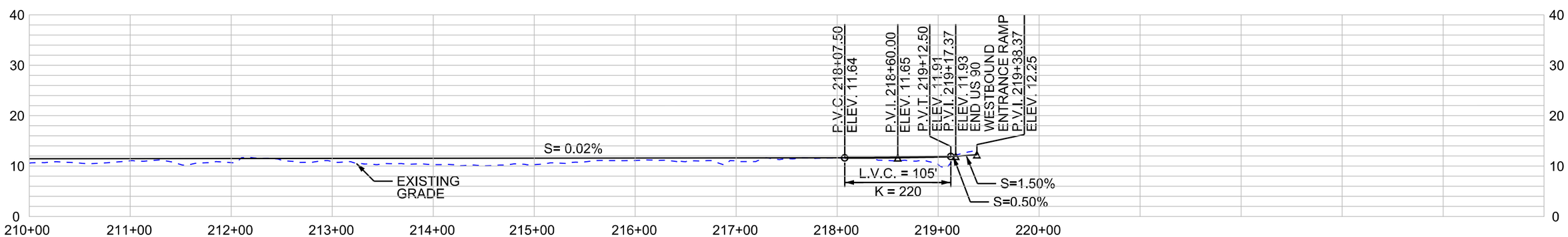

US 90 WESTBOUND ENTRANCE RAMP PROFILE
HORIZONTAL SCALE: 1" = 100'
VERTICAL SCALE: 1" = 20'

SHEET 17

LEGEND

- REQUIRED CONTROL OF ACCESS
- REQUIRED RIGHT OF WAY
- US 90 WESTBOUND ENTRANCE RAMP BASELINE
- EXISTING RIGHT OF WAY
- EXISTING FRONTAGE ROAD TO BE REMOVED

DATE: 11/15/11

HORIZONTAL
SCALE IN FEET
50 0 50 100 150

VERTICAL
SCALE IN FEET
10 0 10 20 30

US 90 / LA 318 INTERCHANGE
ENVIRONMENTAL ASSESSMENT

PLAN AND PROFILE
ALTERNATIVE B
US 90 WESTBOUND ENTRANCE RAMP

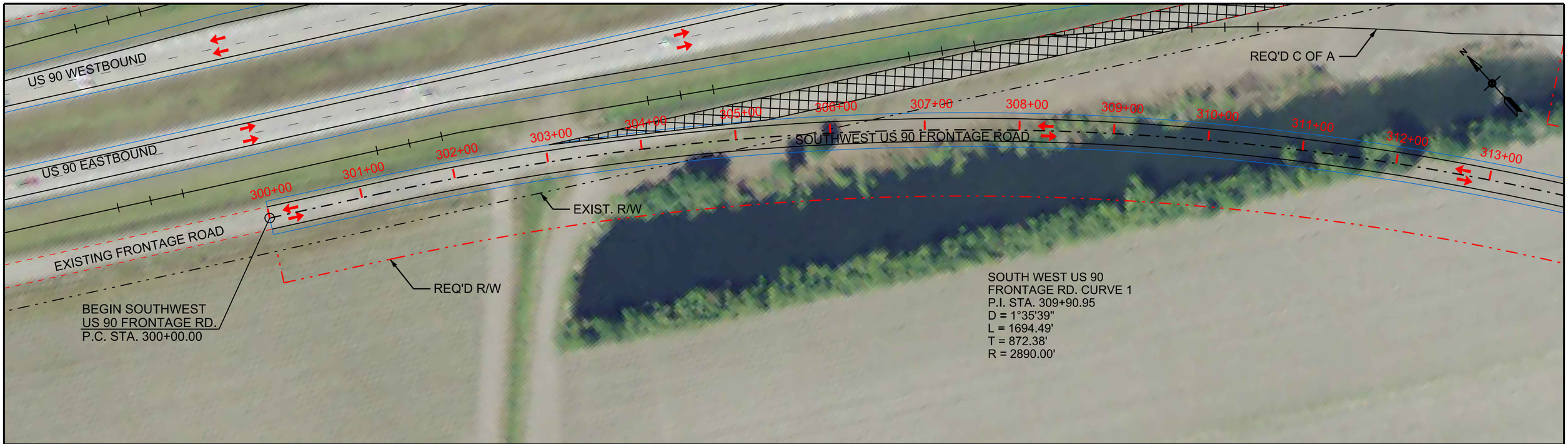

SOUTHWEST US 90 FRONTAGE ROAD PLAN
SCALE: 1" = 100'

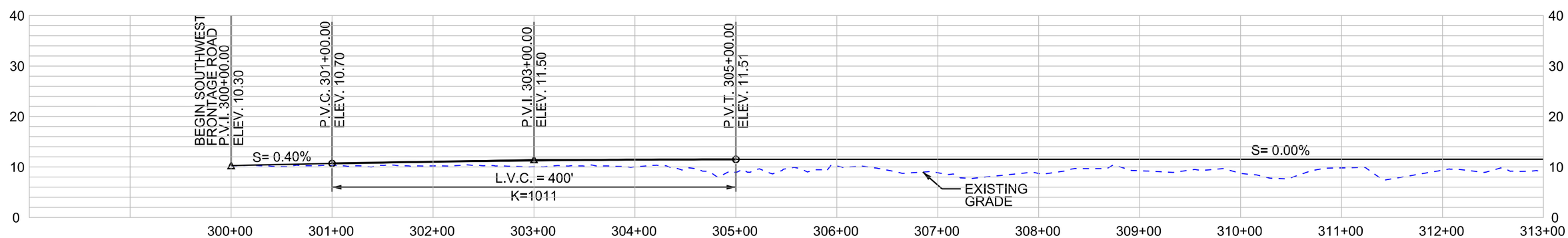

SOUTHWEST US 90 FRONTAGE ROAD PROFILE
HORIZONTAL SCALE: 1" = 100'
VERTICAL SCALE: 1" = 20'

SHEET 18

LEGEND

- REQUIRED CONTROL OF ACCESS
- REQUIRED RIGHT OF WAY
- SOUTHWEST US 90 FRONTAGE ROAD CENTERLINE / BASELINE
- EXISTING RIGHT OF WAY
- EXISTING FRONTAGE ROAD TO BE REMOVED

DATE: 11/15/11

HORIZONTAL
SCALE IN FEET
50 0 50 100 150

VERTICAL
SCALE IN FEET
10 0 10 20 30

US 90 / LA 318 INTERCHANGE
ENVIRONMENTAL ASSESSMENT

PLAN AND PROFILE
ALTERNATIVE B
SOUTHWEST US 90 FRONTAGE ROAD

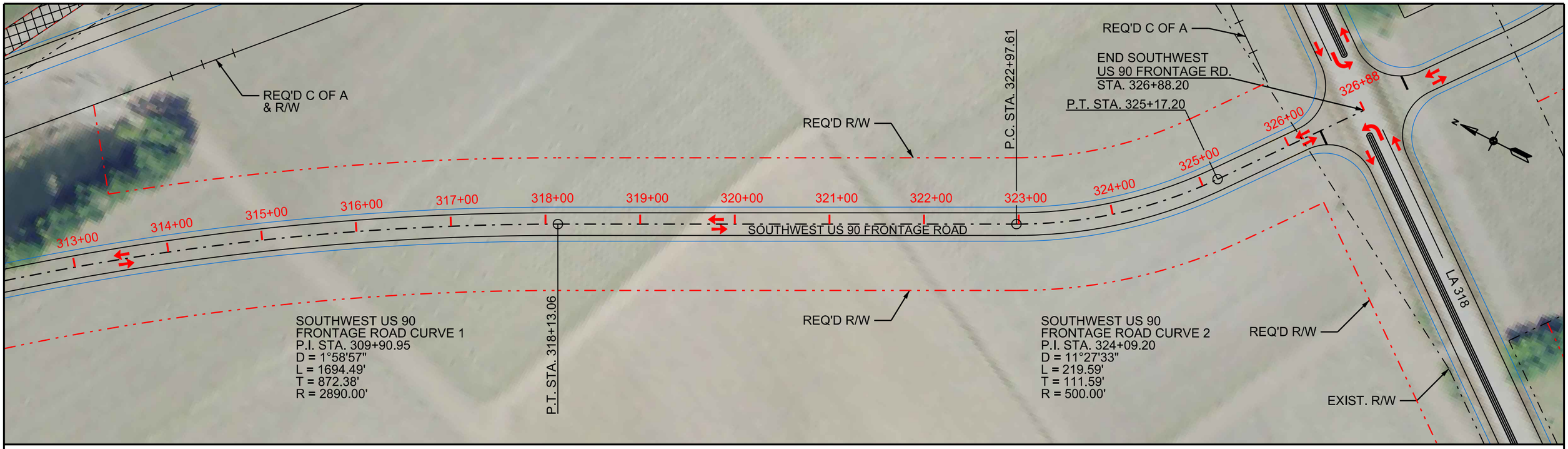

SOUTHWEST US 90 FRONTAGE ROAD PLAN
SCALE: 1" = 100'

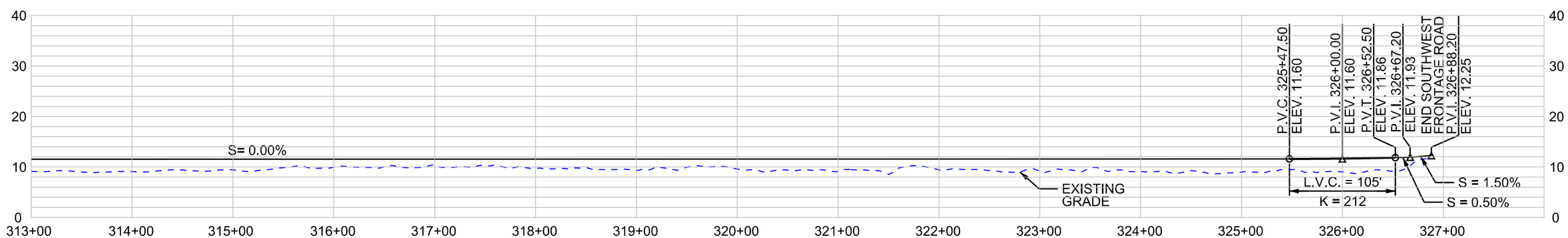

SOUTHWEST US 90 FRONTAGE ROAD PROFILE
HORIZONTAL SCALE: 1" = 100'
VERTICAL SCALE: 1" = 20'

SHEET 19

LEGEND

- REQUIRED CONTROL OF ACCESS
- REQUIRED RIGHT OF WAY
- SOUTHWEST US 90 FRONTAGE ROAD CENTERLINE / BASELINE
- EXISTING RIGHT OF WAY
- EXISTING FRONTAGE ROAD TO BE REMOVED

DATE: 11/15/11

HORIZONTAL
SCALE IN FEET
50 0 50 100 150

VERTICAL
SCALE IN FEET
10 0 10 20 30

US 90 / LA 318 INTERCHANGE
ENVIRONMENTAL ASSESSMENT

PLAN AND PROFILE
ALTERNATIVE B
SOUTHWEST US 90 FRONTAGE ROAD

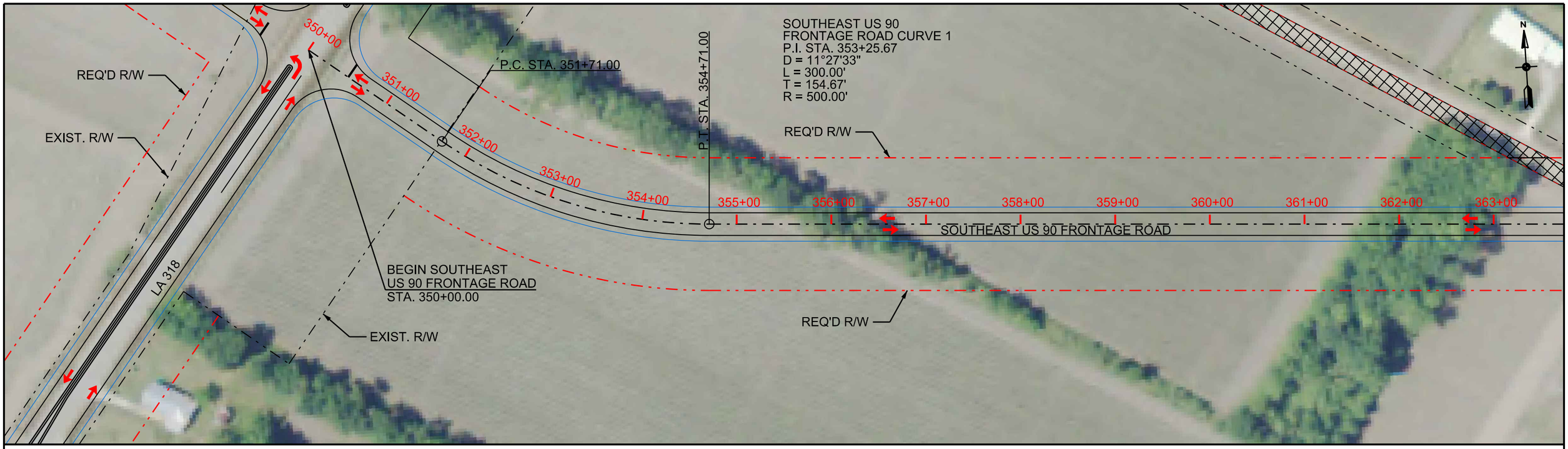

SOUTHEAST US 90 FRONTAGE ROAD PLAN
SCALE: 1" = 100'

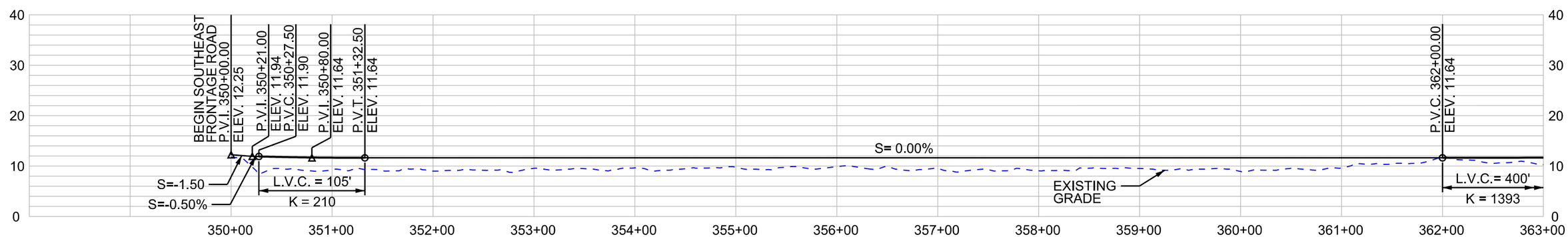

SOUTHEAST US 90 FRONTAGE ROAD PROFILE
HORIZONTAL SCALE: 1" = 100'
VERTICAL SCALE: 1" = 20'

SHEET 20

LEGEND

- REQUIRED CONTROL OF ACCESS
- REQUIRED RIGHT OF WAY
- SOUTHEAST US 90 FRONTAGE ROAD CENTERLINE / BASELINE
- EXISTING RIGHT OF WAY
- EXISTING FRONTAGE ROAD TO BE REMOVED

DATE: 11/15/11

HORIZONTAL
SCALE IN FEET
50 0 50 100 150

VERTICAL
SCALE IN FEET
10 0 10 20 30

US 90 / LA 318 INTERCHANGE
ENVIRONMENTAL ASSESSMENT

PLAN AND PROFILE
ALTERNATIVE B
SOUTHEAST US 90 FRONTAGE ROAD

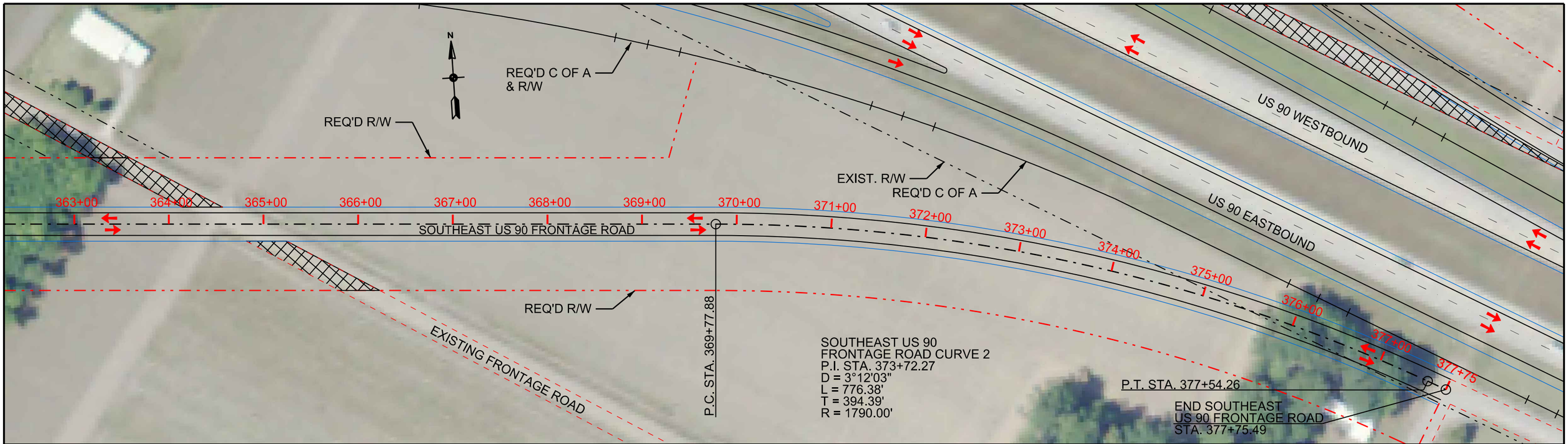

SOUTHEAST US 90 FRONTAGE ROAD PLAN

SCALE: 1" = 100'

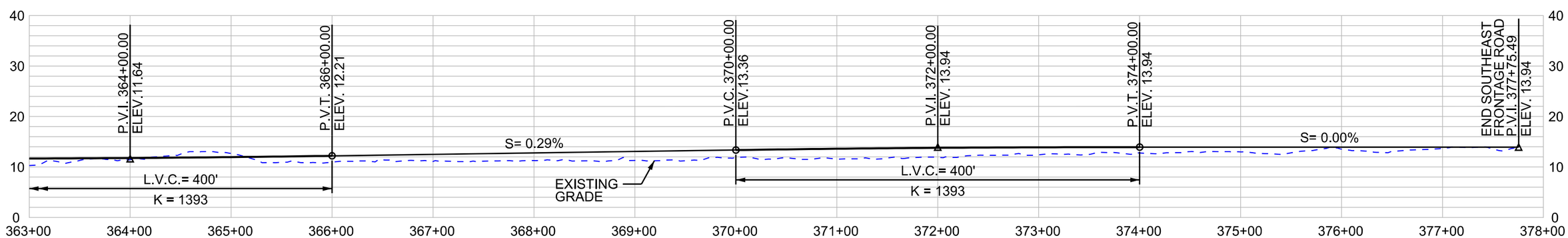

SOUTHEAST US 90 FRONTAGE ROAD PROFILE

HORIZONTAL SCALE: 1" = 100'

VERTICAL SCALE: 1" = 20'

SHEET 21

LEGEND

- REQUIRED CONTROL OF ACCESS
- REQUIRED RIGHT OF WAY
- SOUTHEAST US 90 FRONTAGE ROAD CENTERLINE / BASELINE
- EXISTING RIGHT OF WAY
- EXISTING FRONTAGE ROAD TO BE REMOVED

DATE: 11/15/11

HORIZONTAL
SCALE IN FEET
50 0 50 100 150

VERTICAL
SCALE IN FEET
10 0 10 20 30

US 90 / LA 318 INTERCHANGE
ENVIRONMENTAL ASSESSMENT

PLAN AND PROFILE
ALTERNATIVE B
SOUTHEAST US 90 FRONTAGE ROAD

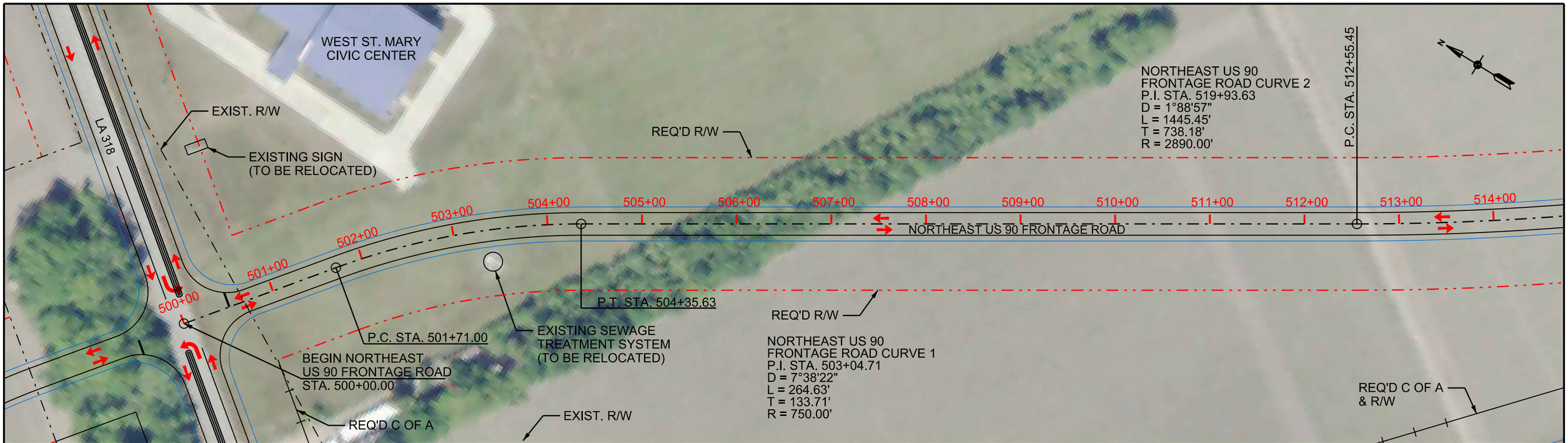

NORTHEAST US 90 FRONTAGE ROAD PLAN
SCALE: 1" = 100'

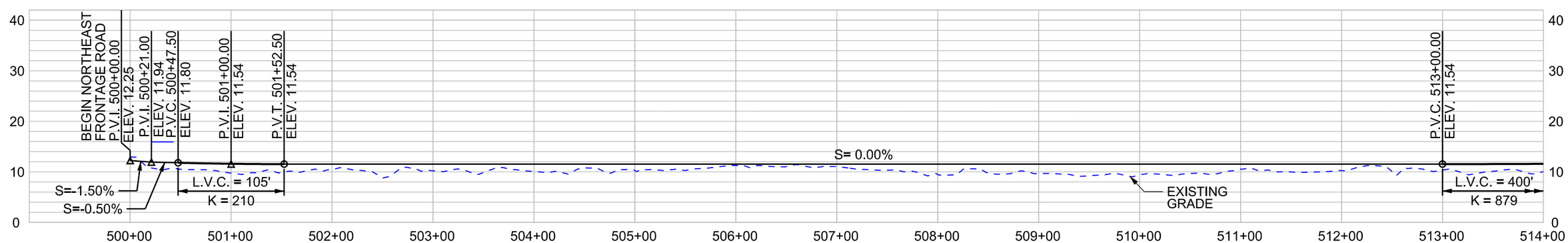

NORTHEAST US 90 FRONTAGE ROAD PROFILE
HORIZONTAL SCALE: 1" = 100'
VERTICAL SCALE: 1" = 20'

SHEET 22

LEGEND

- REQUIRED CONTROL OF ACCESS
- REQUIRED RIGHT OF WAY
- NORTHEAST US 90 FRONTAGE ROAD CENTERLINE / BASELINE
- EXISTING RIGHT OF WAY

DATE: 11/15/11

HORIZONTAL
SCALE IN FEET
50 0 50 100 150

VERTICAL
SCALE IN FEET
10 0 10 20 30

US 90 / LA 318 INTERCHANGE
ENVIRONMENTAL ASSESSMENT

PLAN AND PROFILE
ALTERNATIVE B
NORTHEAST US 90 FRONTAGE ROAD

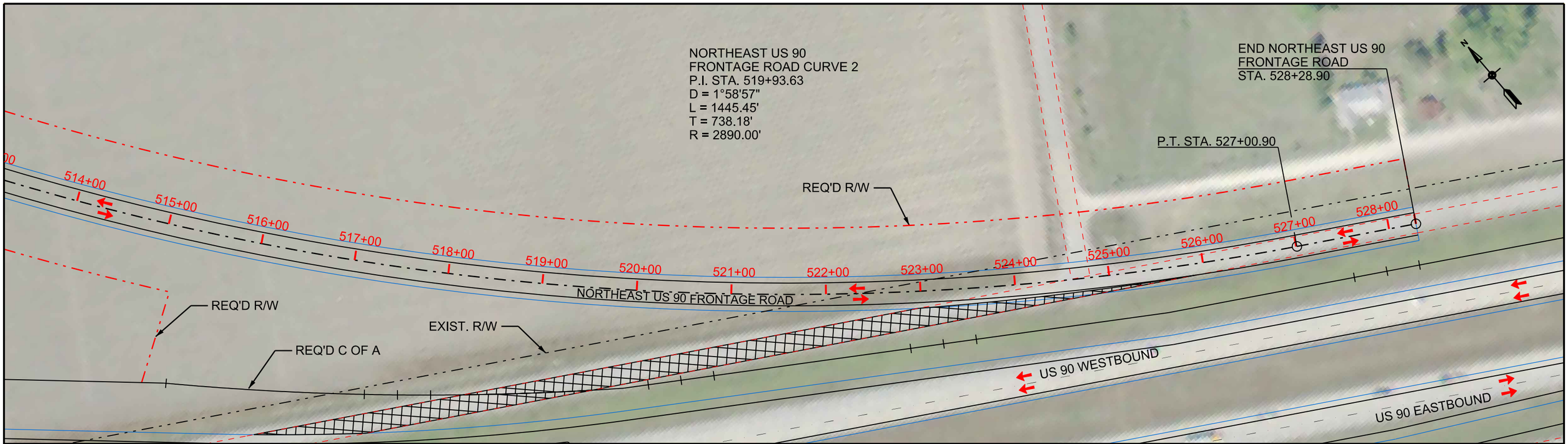

NORTHEAST US 90 FRONTAGE ROAD PLAN
SCALE: 1" = 100'

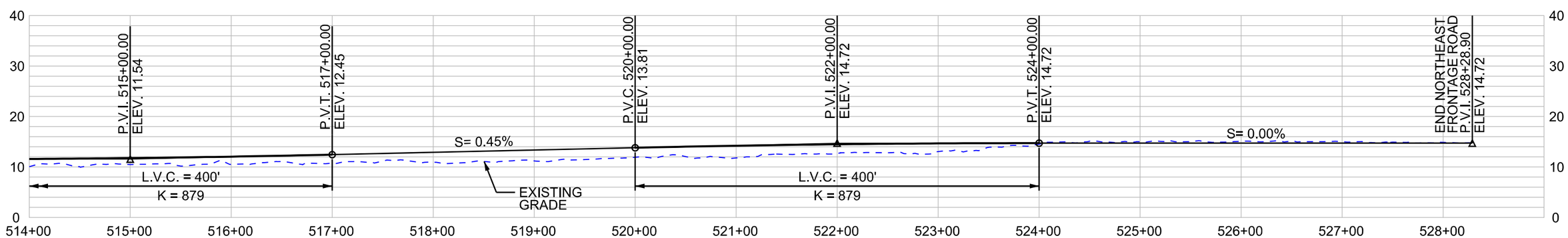

NORTHEAST US 90 FRONTAGE ROAD PROFILE
HORIZONTAL SCALE: 1" = 100'
VERTICAL SCALE: 1" = 20'

SHEET 23

LEGEND

- REQUIRED CONTROL OF ACCESS
- REQUIRED RIGHT OF WAY
- NORTHEAST US 90 FRONTAGE ROAD CENTERLINE / BASELINE
- EXISTING RIGHT OF WAY
- EXISTING FRONTAGE ROAD TO BE REMOVED

DATE: 11/15/11

HORIZONTAL
SCALE IN FEET
50 0 50 100 150

VERTICAL
SCALE IN FEET
10 0 10 20 30

US 90 / LA 318 INTERCHANGE
ENVIRONMENTAL ASSESSMENT

PLAN AND PROFILE
ALTERNATIVE B
NORTHEAST US 90 FRONTAGE ROAD



NORTHWEST US 90 FRONTAGE ROAD PLAN
SCALE: 1" = 100'

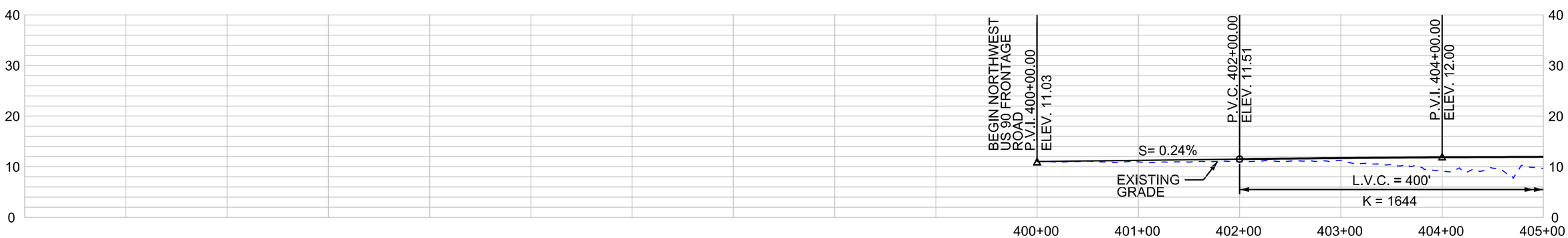

NORTHWEST US 90 FRONTAGE ROAD PROFILE
HORIZONTAL SCALE: 1" = 100'
VERTICAL SCALE: 1" = 20'

SHEET 24

LEGEND

- REQUIRED CONTROL OF ACCESS
- REQUIRED RIGHT OF WAY
- NORTHWEST US 90 FRONTAGE ROAD CENTERLINE / BASELINE
- EXISTING RIGHT OF WAY
- EXISTING FRONTAGE ROAD TO BE REMOVED

DATE: 11/15/11

HORIZONTAL
SCALE IN FEET
50 0 50 100 150

VERTICAL
SCALE IN FEET
10 0 10 20 30

US 90 / LA 318 INTERCHANGE
ENVIRONMENTAL ASSESSMENT

PLAN AND PROFILE
ALTERNATIVE B
NORTHWEST US 90 FRONTAGE ROAD

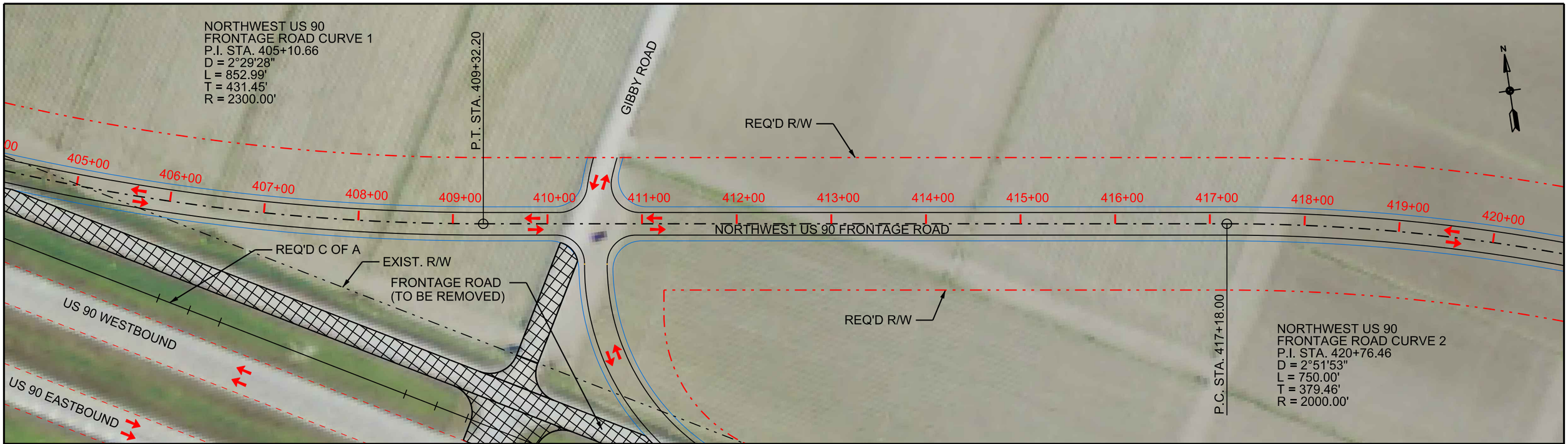

NORTHWEST US 90 FRONTAGE ROAD PLAN
SCALE: 1" = 100'

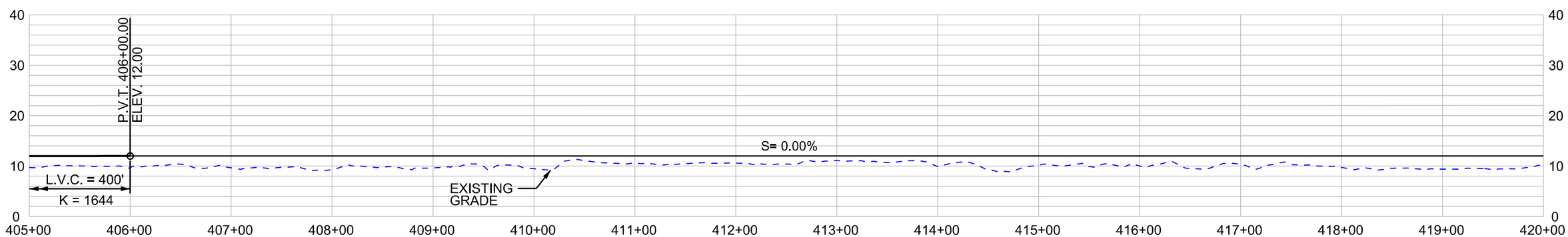

NORTHWEST US 90 FRONTAGE ROAD PROFILE
HORIZONTAL SCALE: 1" = 100'
VERTICAL SCALE: 1" = 20'

SHEET 25

LEGEND

- REQUIRED CONTROL OF ACCESS
- REQUIRED RIGHT OF WAY
- NORTHWEST US 90 FRONTAGE ROAD CENTERLINE / BASELINE
- EXISTING RIGHT OF WAY
- EXISTING FRONTAGE ROAD TO BE REMOVED

DATE: 11/15/11

HORIZONTAL
SCALE IN FEET
50 0 50 100 150

VERTICAL
SCALE IN FEET
10 0 10 20 30

US 90 / LA 318 INTERCHANGE
ENVIRONMENTAL ASSESSMENT

PLAN AND PROFILE
ALTERNATIVE B
NORTHWEST US 90 FRONTAGE ROAD

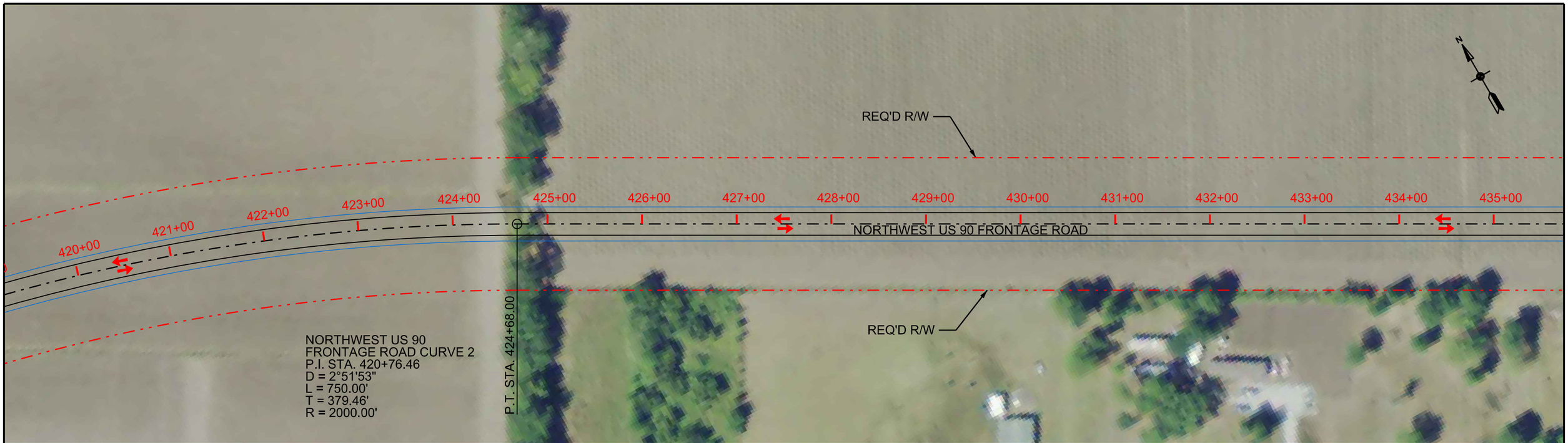

NORTHWEST US 90 FRONTAGE ROAD PLAN
SCALE: 1" = 100'

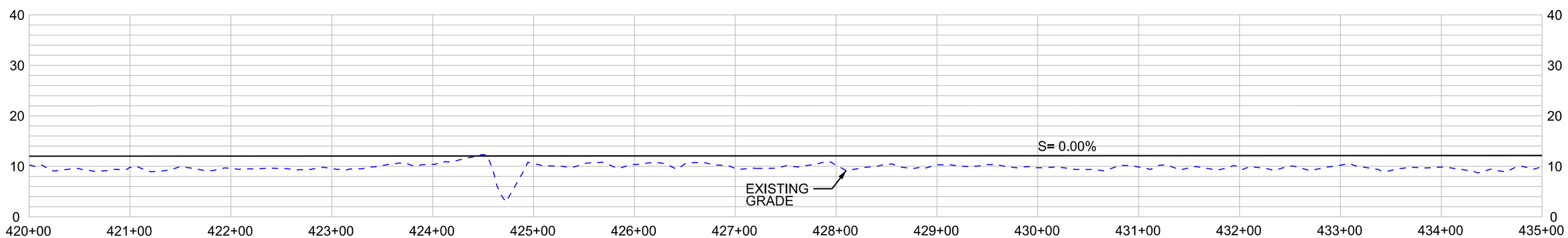

NORTHWEST US 90 FRONTAGE ROAD PROFILE
HORIZONTAL SCALE: 1" = 100'
VERTICAL SCALE: 1" = 20'

SHEET 26

LEGEND

- REQUIRED CONTROL OF ACCESS
- REQUIRED RIGHT OF WAY
- NORTHWEST US 90 FRONTAGE ROAD CENTERLINE / BASELINE
- EXISTING RIGHT OF WAY

DATE: 11/15/11

HORIZONTAL
SCALE IN FEET
50 0 50 100 150

VERTICAL
SCALE IN FEET
10 0 10 20 30

US 90 / LA 318 INTERCHANGE
ENVIRONMENTAL ASSESSMENT

PLAN AND PROFILE
ALTERNATIVE B
NORTHWEST US 90 FRONTAGE ROAD

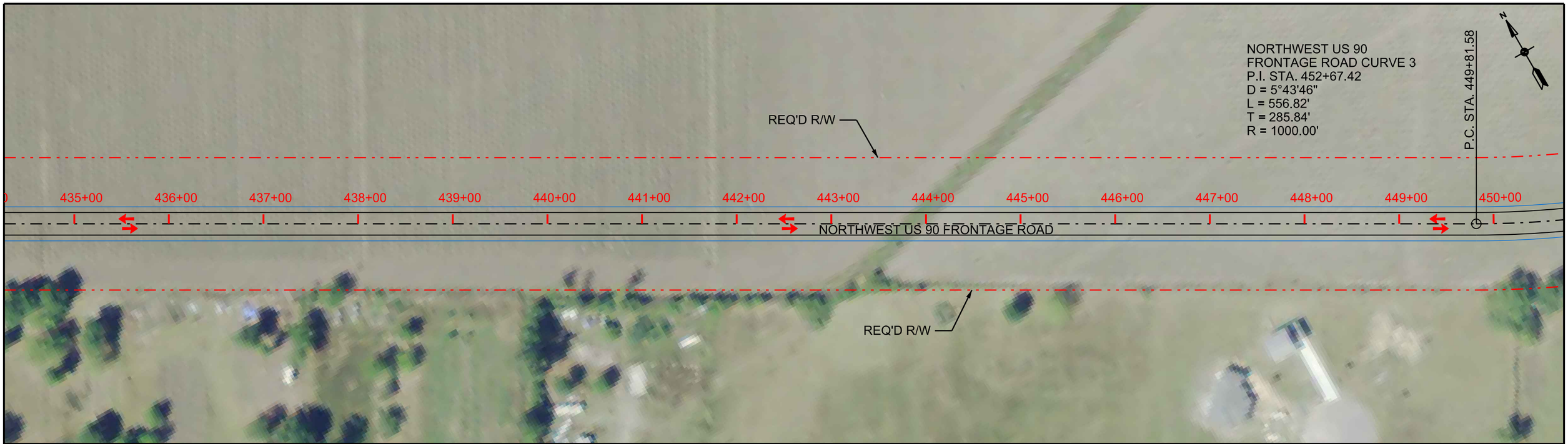

NORTHWEST US 90 FRONTAGE ROAD PLAN
SCALE: 1" = 100'

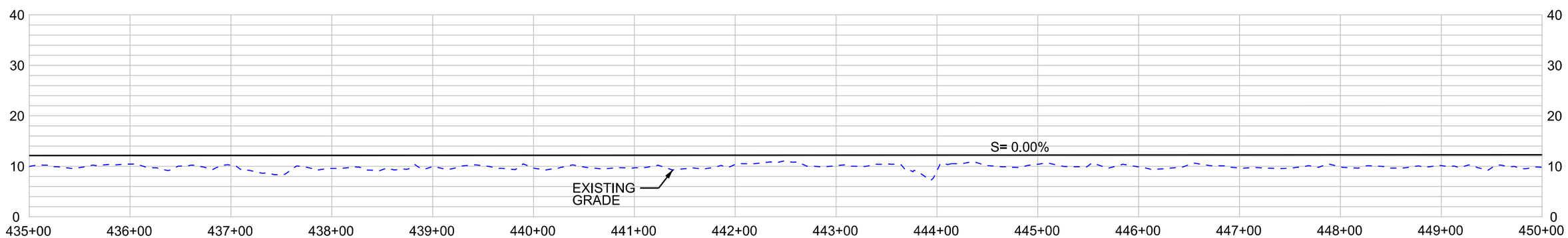

NORTHWEST US 90 FRONTAGE ROAD PROFILE
HORIZONTAL SCALE: 1" = 100'
VERTICAL SCALE: 1" = 20'

SHEET 27

LEGEND

- REQUIRED CONTROL OF ACCESS
- REQUIRED RIGHT OF WAY
- NORTHWEST US 90 FRONTAGE ROAD CENTERLINE / BASELINE
- EXISTING RIGHT OF WAY

DATE: 11/15/11

HORIZONTAL
SCALE IN FEET
50 0 50 100 150

VERTICAL
SCALE IN FEET
10 0 10 20 30

US 90 / LA 318 INTERCHANGE
ENVIRONMENTAL ASSESSMENT

PLAN AND PROFILE
ALTERNATIVE B
NORTHWEST US 90 FRONTAGE ROAD

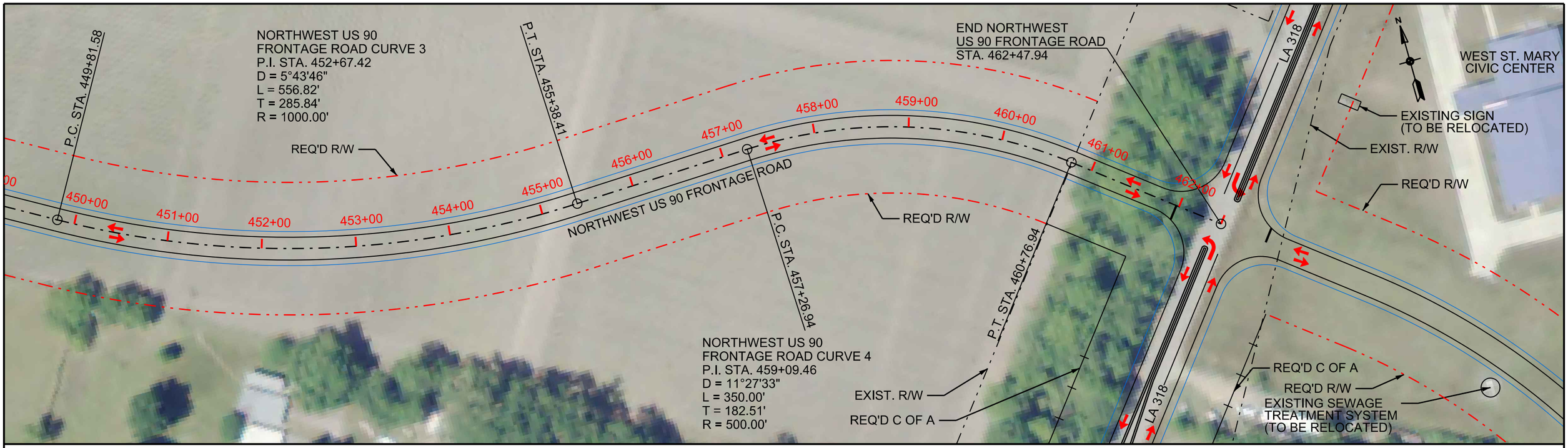

NORTHWEST US 90 FRONTAGE ROAD PLAN
SCALE: 1" = 100'

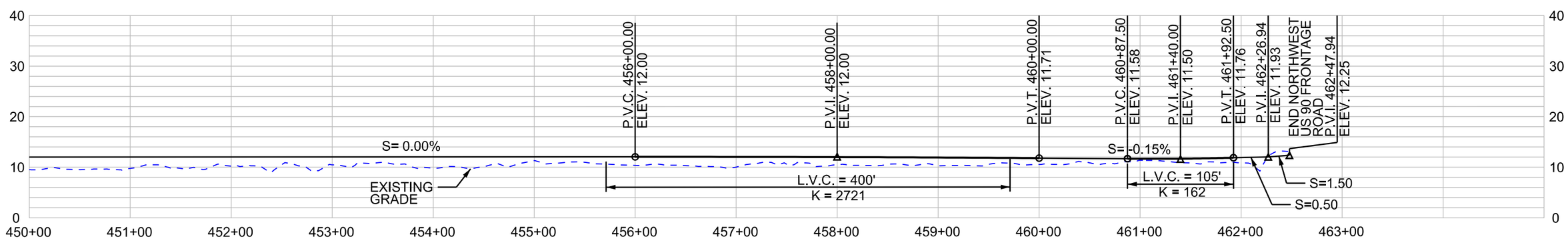

NORTHWEST US 90 FRONTAGE ROAD PROFILE
HORIZONTAL SCALE: 1" = 100'
VERTICAL SCALE: 1" = 20'

SHEET 28

LEGEND

- REQUIRED CONTROL OF ACCESS
- REQUIRED RIGHT OF WAY
- NORTHWEST US 90 FRONTAGE ROAD CENTERLINE / BASELINE
- EXISTING RIGHT OF WAY

DATE: 11/15/11

HORIZONTAL
SCALE IN FEET
50 0 50 100 150

VERTICAL
SCALE IN FEET
10 0 10 20 30

US 90 / LA 318 INTERCHANGE
ENVIRONMENTAL ASSESSMENT

PLAN AND PROFILE
ALTERNATIVE B
NORTHWEST US 90 FRONTAGE ROAD

GIBBY ROAD

EXISTING FRONTAGE ROAD AND CROSSOVER TO BE REMOVED

POTENTIAL HISTORIC STUCTURE

CARIBBEAN WINDS SUBDIVISION

160' PROP. R/W

LA 318

N

SCALE IN FEET

300 150' 0 300' 600' 900'

EXISTING FRONTAGE ROAD / PROPOSED LOCAL ACCESS ROAD

US 90

EXISTING FRONTAGE ROAD

FORITER ROAD

LANDRY'S RESTAURANT & TRUCK STOP/SHELL GAS STATION

REQ'D R/W & C OF A

DEAD END

EXISTING WEST ST. MARY CIVIC CENTER

EXISTING SEWAGE TREATMENT SYSTEM

REQ'D R/W & C OF A

EXISTING CELL TOWER

DESONIER ROAD

EXISTING FRONTAGE ROAD TO BE REMOVED

PROPOSED BRIDGE

EXISTING FRONTAGE ROAD TO BE REMOVED

TYP 140' R/W

REQ'D R/W & C OF A

EXISTING SEWAGE LIFT STATION

160' PROP. R/W

SORRELL ROAD

EXISTING FRONTAGE ROAD

US 90

REQ'D R/W & C OF A

EXISTING NATURAL GAS PIPELINE TERMINAL

EXIST 70' R/W

BIG 4 CORNERS ROAD

LA 318

LEGEND

- REQUIRED CONTROL OF ACCESS
- EXISTING RIGHT OF WAY
- REQUIRED RIGHT OF WAY
- US 90 BASELINE/ CENTERLINE
- EXISTING FRONTAGE ROAD TO BE REMOVED
- BRIDGE EMBANKMENT

DATE: 11/16/11

SHEET D

US 90 / LA 318 INTERCHANGE ENVIRONMENTAL ASSESSMENT

OVERVIEW ALTERNATIVE D
LA 318 OVER US 90

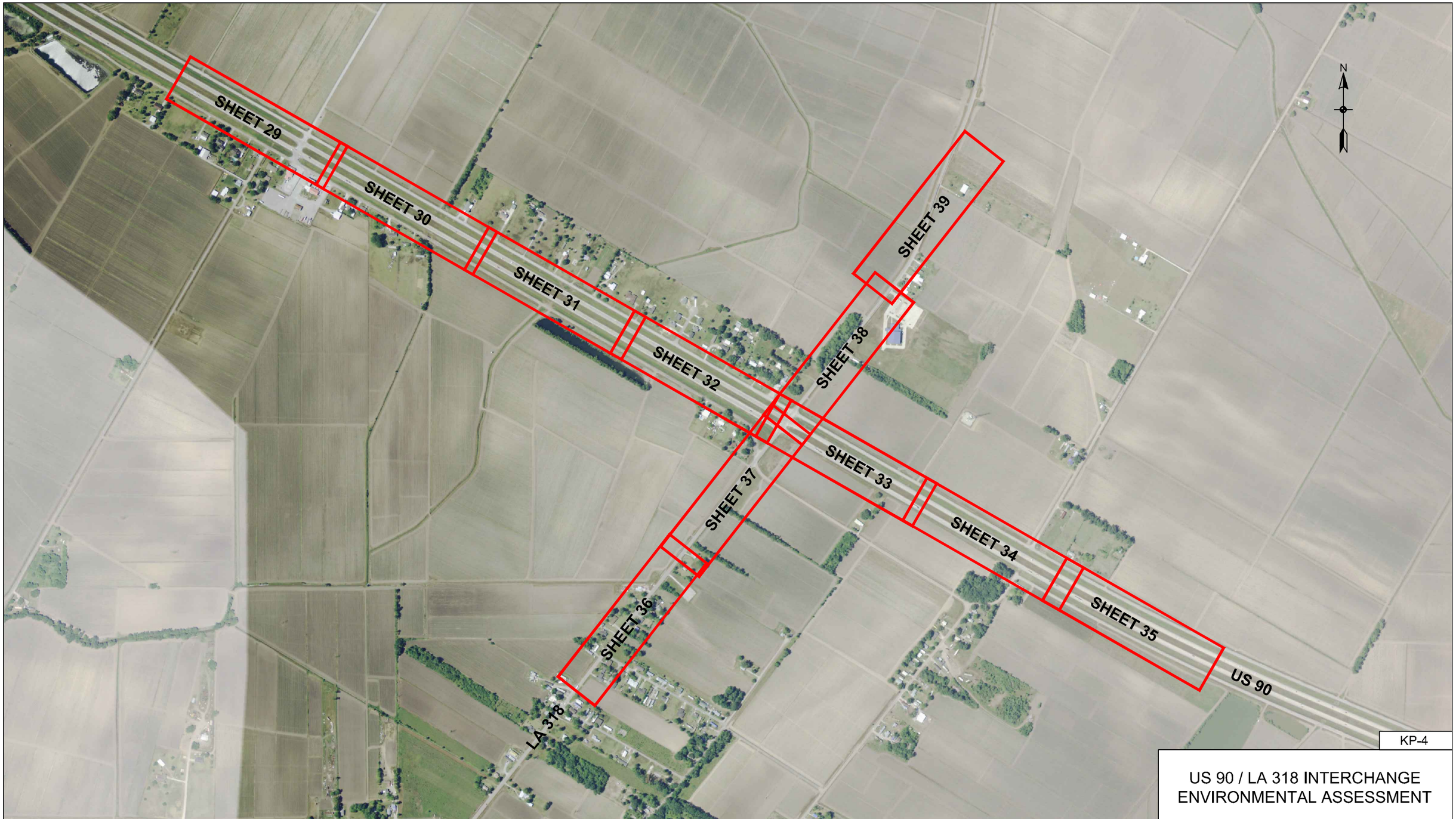

KP-4

US 90 / LA 318 INTERCHANGE
ENVIRONMENTAL ASSESSMENT

LEGEND

PLAN AND PROFILE SHEET BORDER

DATE: 11/16/11

US 90 & LA 318 KEY PLAN

SCALE IN FEET
400' 200' 0 400' 800' 1200'

KEY PLAN
ALTERNATIVE D
LA 318 OVER US 90

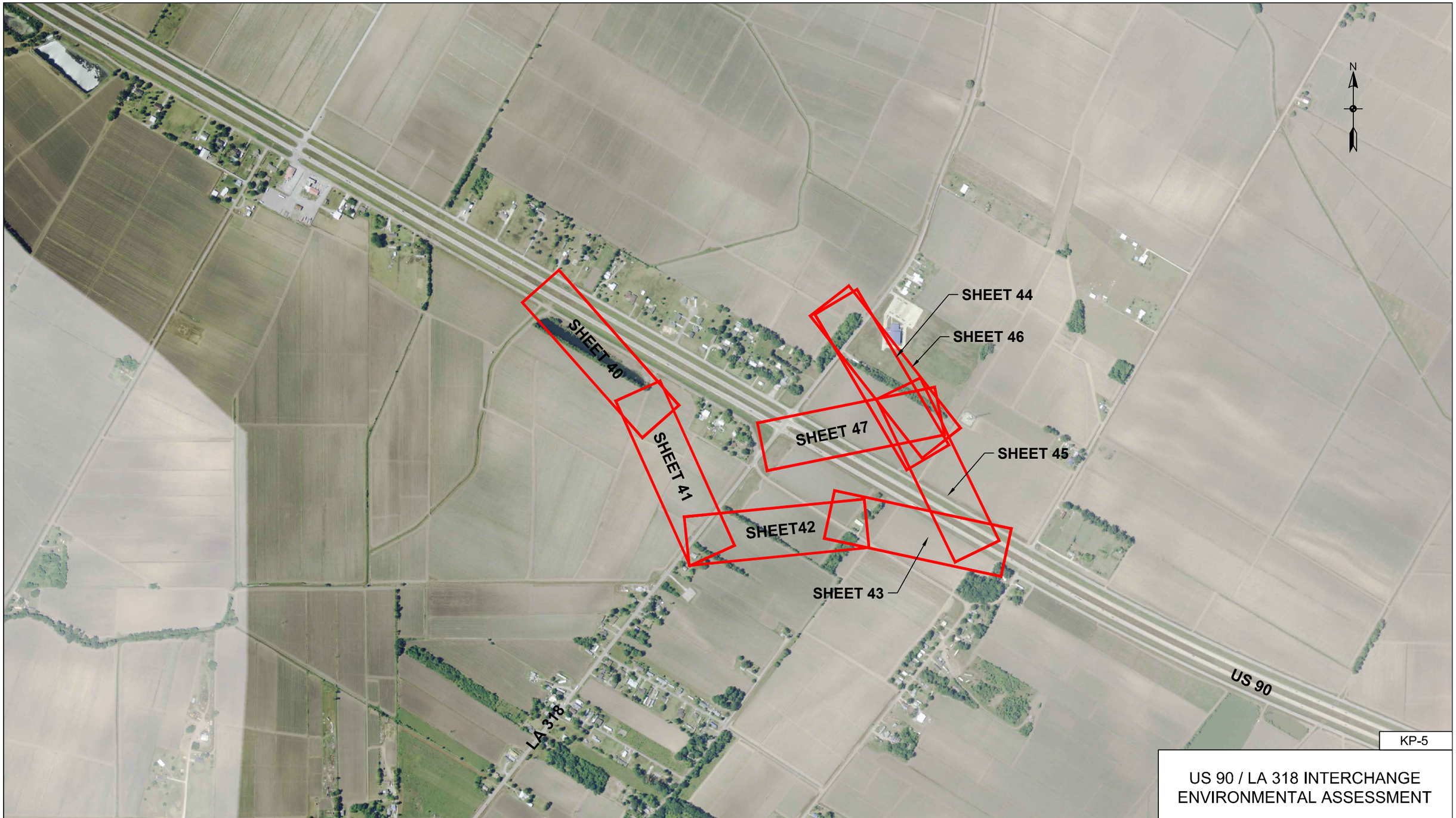

KP-5

US 90 / LA 318 INTERCHANGE
ENVIRONMENTAL ASSESSMENT

LEGEND

PLAN AND PROFILE SHEET BORDER

DATE: 11/16/11

RAMP KEY PLAN

SCALE IN FEET
400' 200' 0 400' 800' 1200'

KEY PLAN
ALTERNATIVE D
LA 318 OVER US 90

KP-6

US 90 / LA 318 INTERCHANGE
ENVIRONMENTAL ASSESSMENT

LEGEND

PLAN AND PROFILE SHEET BORDER

DATE: 11/16/11

FRONTAGE ROADS KEY PLAN

SCALE IN FEET
400' 200' 0 400' 800' 1200'

KEY PLAN
ALTERNATIVE D
LA 318 OVER US 90

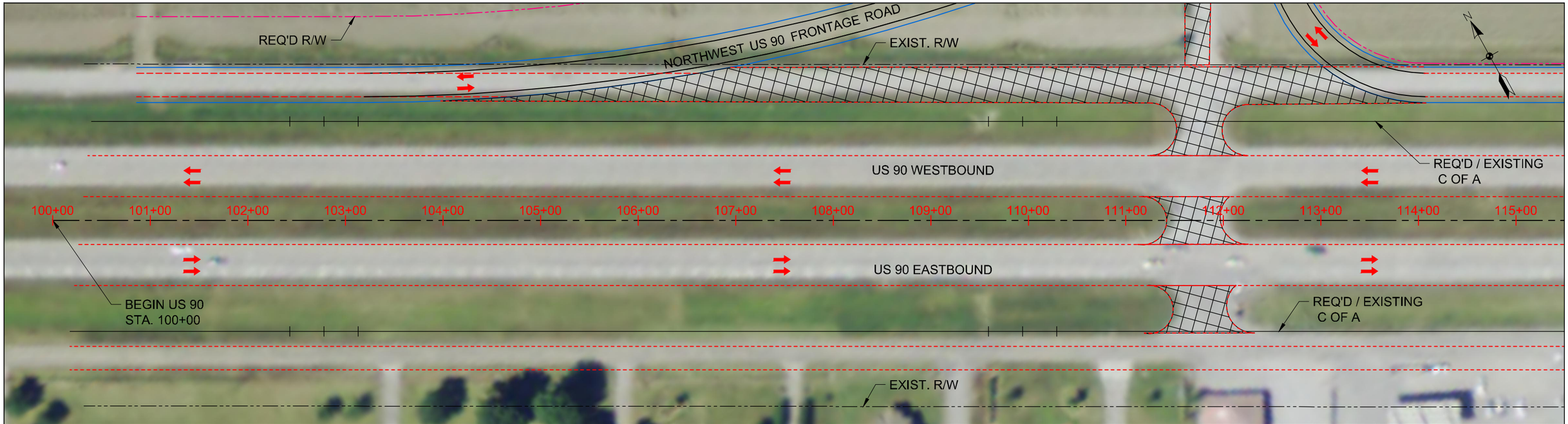

US 90 PLAN
SCALE: 1"=100'

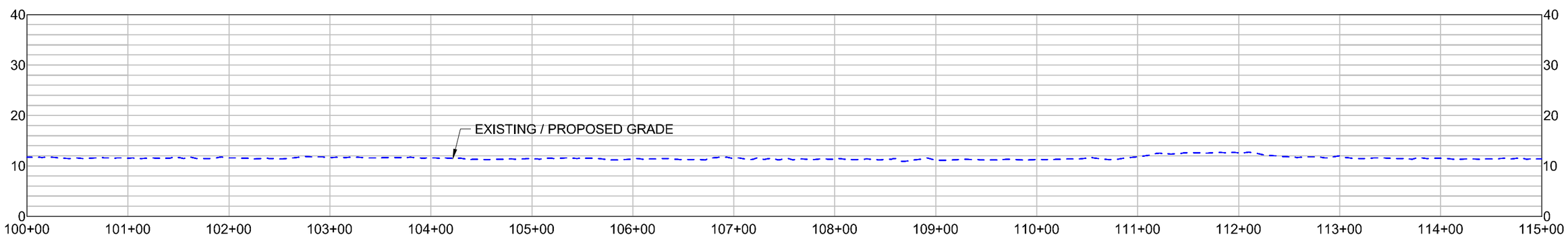

US 90 PROFILE
HORIZONTAL SCALE: 1"=100'
VERTICAL SCALE: 1"=20'

SHEET 29

LEGEND

- REQUIRED CONTROL OF ACCESS
- REQUIRED RIGHT OF WAY
- US 90 BASELINE/ CENTERLINE
- EXISTING RIGHT OF WAY
- EXISTING FRONTAGE ROAD TO BE REMOVED

DATE: 11/16/11

HORIZONTAL
SCALE IN FEET
50' 25' 0 50' 100' 150'

VERTICAL
SCALE IN FEET
10' 5' 0 10' 20' 30'

US 90 / LA 318 INTERCHANGE
ENVIRONMENTAL ASSESSMENT

PLAN AND PROFILE
ALTERNATIVE D
US 90

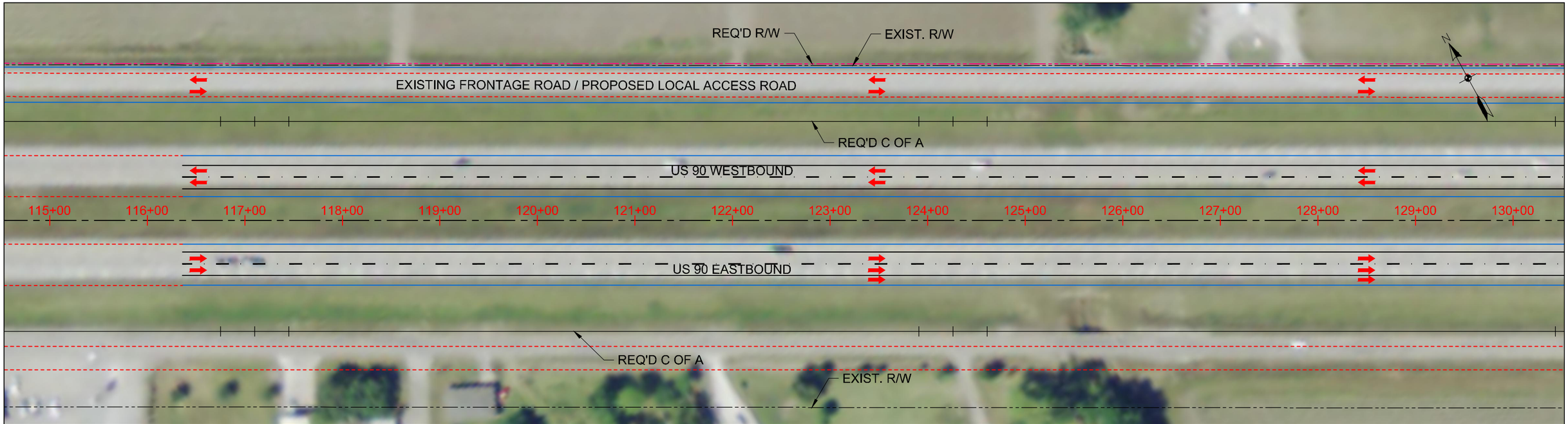

US 90 PLAN
SCALE: 1"=100'

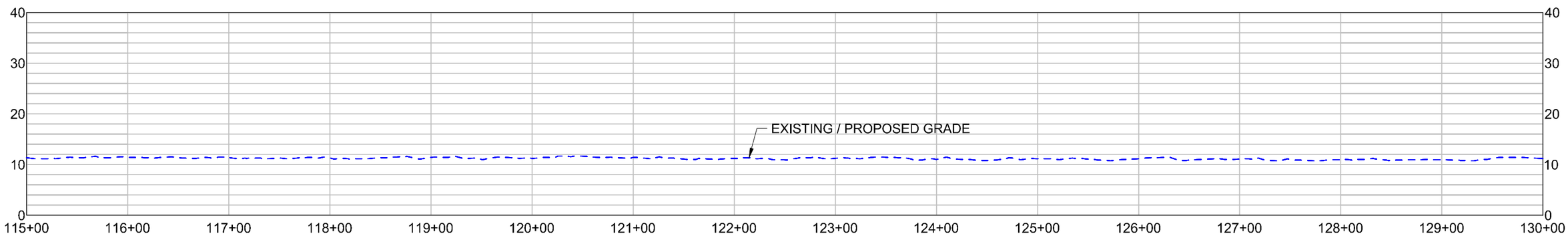

US 90 PROFILE
HORIZONTAL SCALE: 1"=100'
VERTICAL SCALE: 1"=20'

SHEET 30

LEGEND

- REQUIRED CONTROL OF ACCESS
- REQUIRED RIGHT OF WAY
- US 90 BASELINE/ CENTERLINE
- EXISTING RIGHT OF WAY

DATE: 11/16/11

HORIZONTAL
SCALE IN FEET
50' 25' 0 50' 100' 150'

VERTICAL
SCALE IN FEET
10' 5' 0 10' 20' 30'

US 90 / LA 318 INTERCHANGE
ENVIRONMENTAL ASSESSMENT

PLAN AND PROFILE
ALTERNATIVE D
US 90

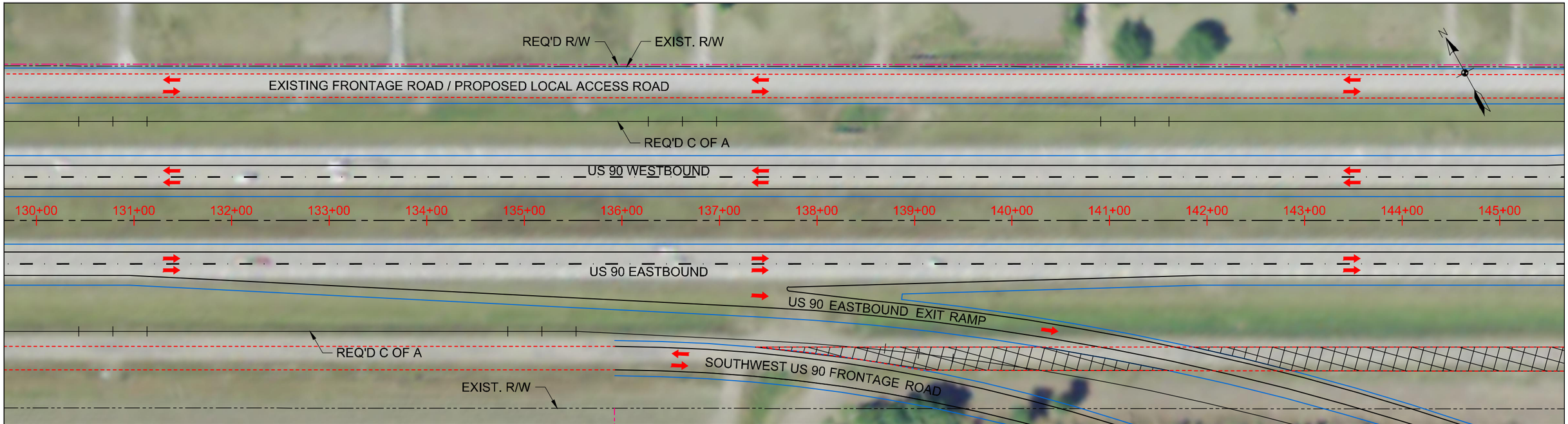

US 90 PLAN
SCALE: 1"=100'

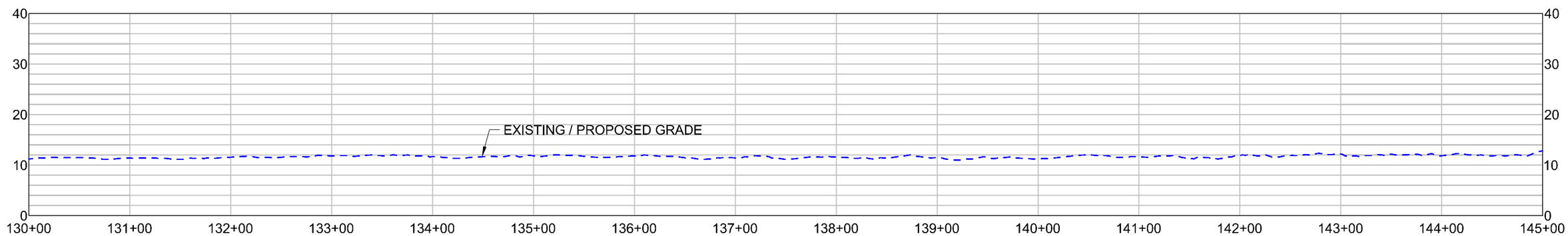

US 90 PROFILE
HORIZONTAL SCALE: 1"=100'
VERTICAL SCALE: 1"=20'

SHEET 31

LEGEND

- REQUIRED CONTROL OF ACCESS
- REQUIRED RIGHT OF WAY
- US 90 BASELINE/ CENTERLINE
- EXISTING RIGHT OF WAY
- EXISTING FRONTAGE ROAD TO BE REMOVED

DATE: 11/16/11

HORIZONTAL
SCALE IN FEET
50' 25' 0 50' 100' 150'

VERTICAL
SCALE IN FEET
10' 5' 0 10' 20' 30'

US 90 / LA 318 INTERCHANGE
ENVIRONMENTAL ASSESSMENT

PLAN AND PROFILE
ALTERNATIVE D
US 90

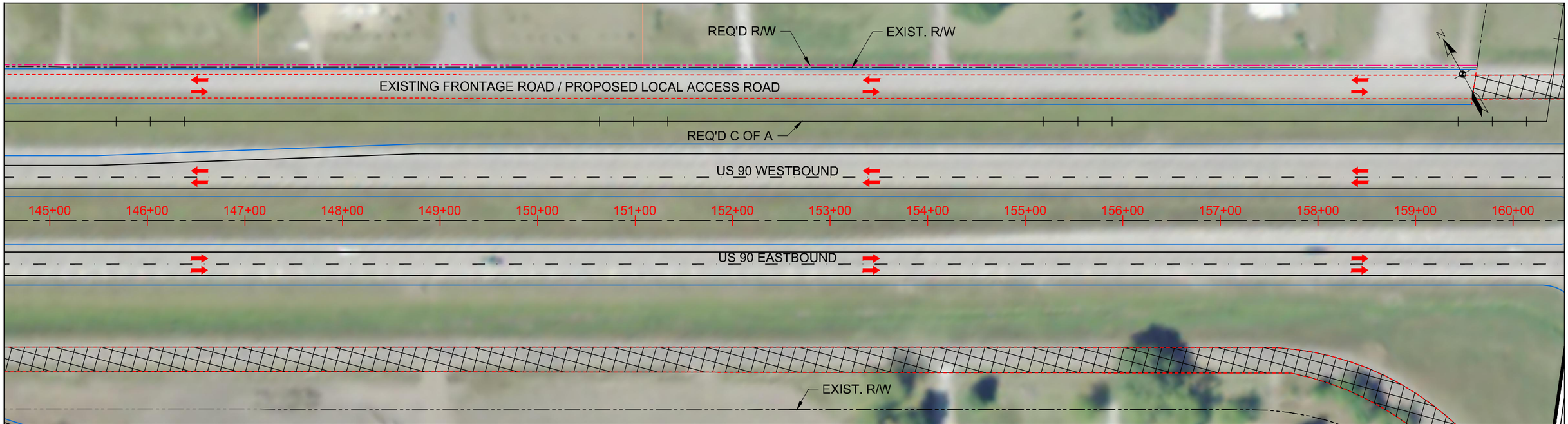

US 90 PLAN
SCALE: 1"=100'

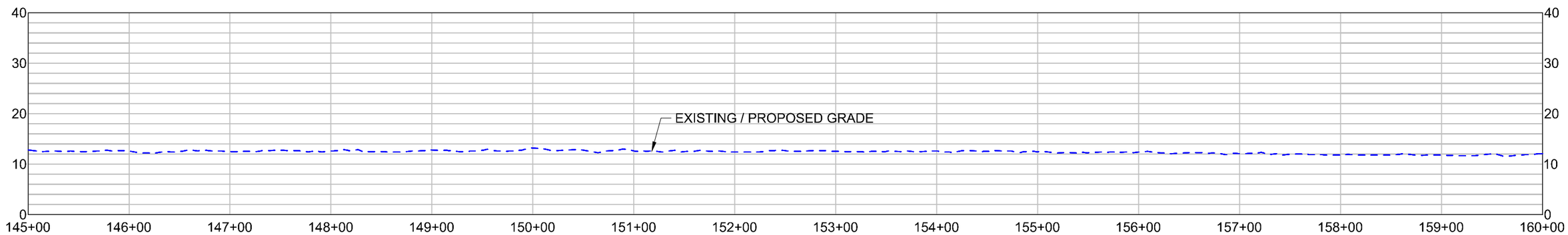

US 90 PROFILE
HORIZONTAL SCALE: 1"=100'
VERTICAL SCALE: 1"=20'

SHEET 32

LEGEND

- REQUIRED CONTROL OF ACCESS
- REQUIRED RIGHT OF WAY
- US 90 BASELINE/ CENTERLINE
- EXISTING RIGHT OF WAY
- EXISTING FRONTAGE ROAD TO BE REMOVED

DATE: 11/16/11

HORIZONTAL
SCALE IN FEET
50' 25' 0 50' 100' 150'

VERTICAL
SCALE IN FEET
10' 5' 0 10' 20' 30'

US 90 / LA 318 INTERCHANGE
ENVIRONMENTAL ASSESSMENT

PLAN AND PROFILE
ALTERNATIVE D
US 90

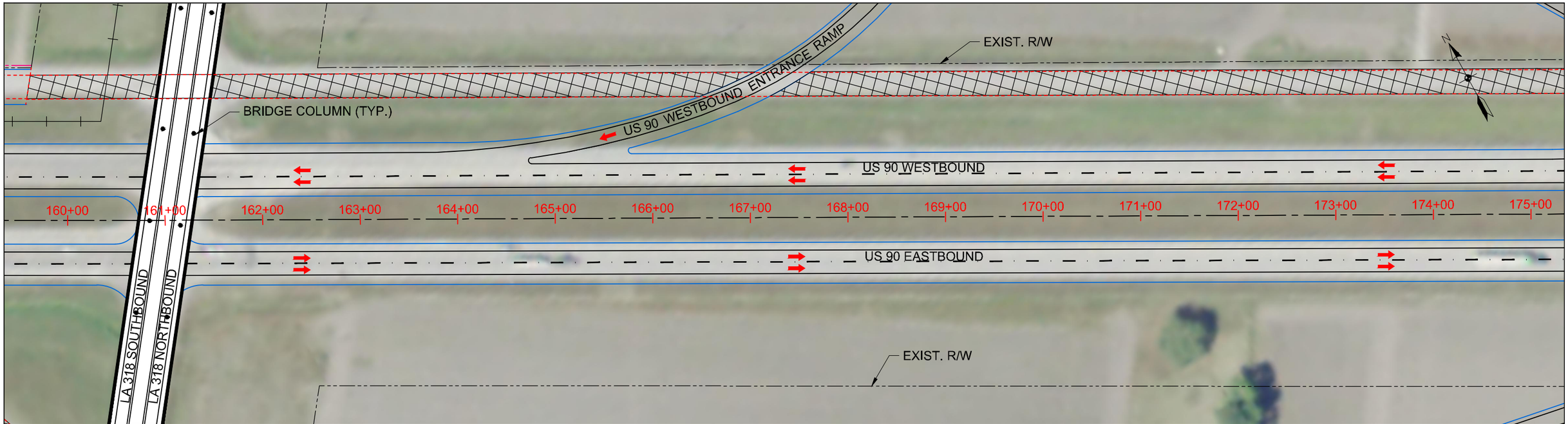

US 90 PLAN
SCALE: 1"=100'

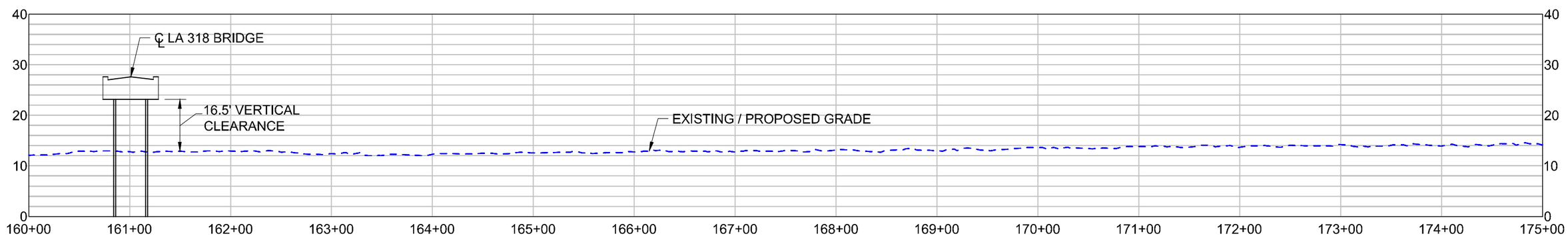

US 90 PROFILE
HORIZONTAL SCALE: 1"=100'
VERTICAL SCALE: 1"=20'

SHEET 33

LEGEND

- REQUIRED CONTROL OF ACCESS
- REQUIRED RIGHT OF WAY
- US 90 BASELINE/ CENTERLINE
- EXISTING RIGHT OF WAY
- EXISTING FRONTAGE ROAD TO BE REMOVED
- BRIDGE PIER COLUMN

DATE: 11/16/11

HORIZONTAL
SCALE IN FEET
50' 25' 0 50' 100' 150'

VERTICAL
SCALE IN FEET
10' 5' 0 10' 20' 30'

US 90 / LA 318 INTERCHANGE
ENVIRONMENTAL ASSESSMENT

PLAN AND PROFILE
ALTERNATIVE D
US 90

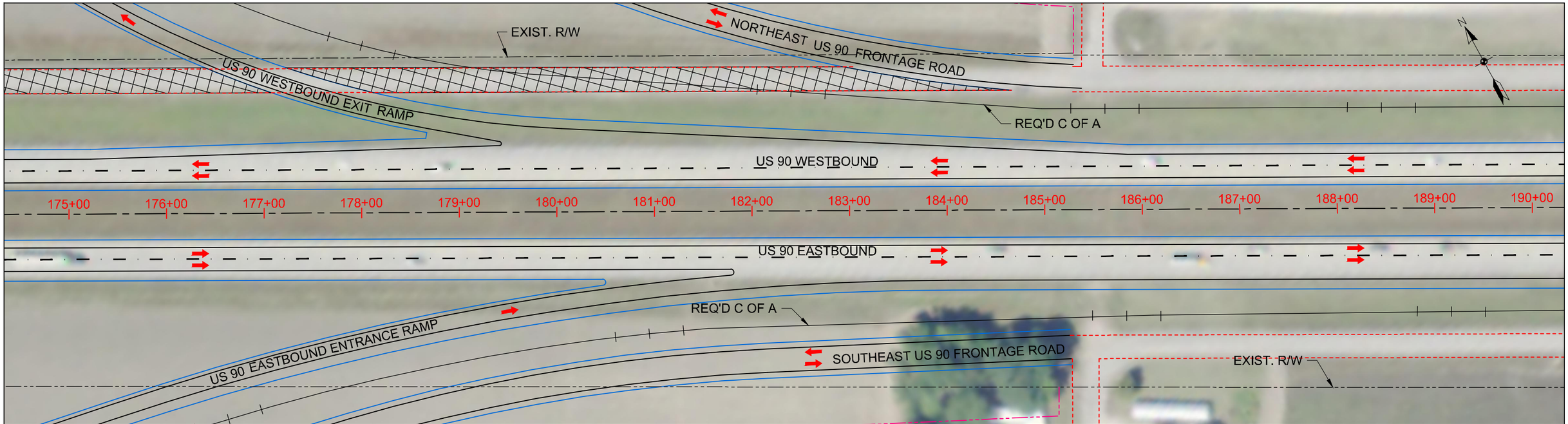

US 90 PLAN
SCALE: 1"=100'

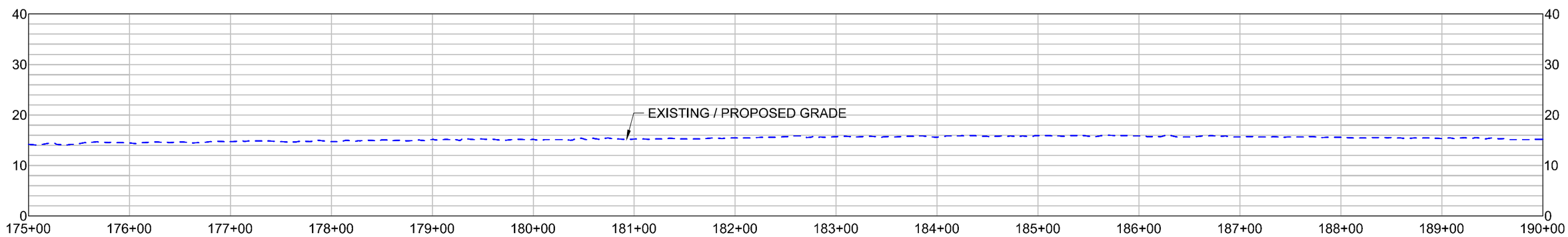

US 90 PROFILE
HORIZONTAL SCALE: 1"=100'
VERTICAL SCALE: 1"=20'

SHEET 34

LEGEND

- REQUIRED CONTROL OF ACCESS
- REQUIRED RIGHT OF WAY
- US 90 BASELINE/ CENTERLINE
- EXISTING RIGHT OF WAY
- EXISTING FRONTAGE ROAD TO BE REMOVED

DATE: 11/16/11

HORIZONTAL
SCALE IN FEET
50' 25' 0 50' 100' 150'

VERTICAL
SCALE IN FEET
10' 5' 0 10' 20' 30'

US 90 / LA 318 INTERCHANGE
ENVIRONMENTAL ASSESSMENT

PLAN AND PROFILE
ALTERNATIVE D
US 90

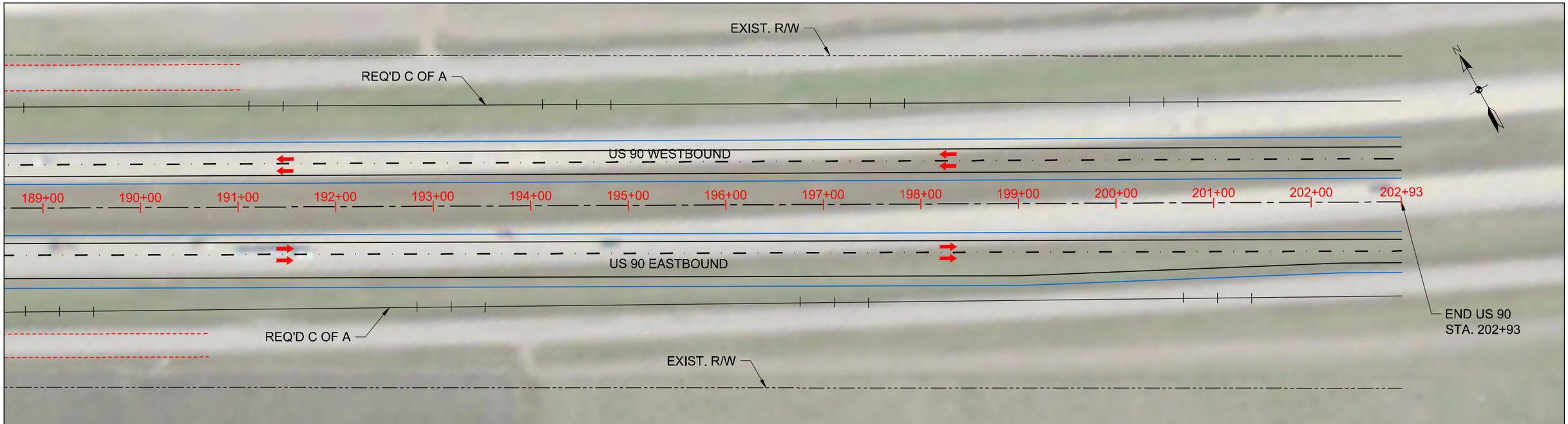

US 90 PLAN
SCALE: 1"=100'

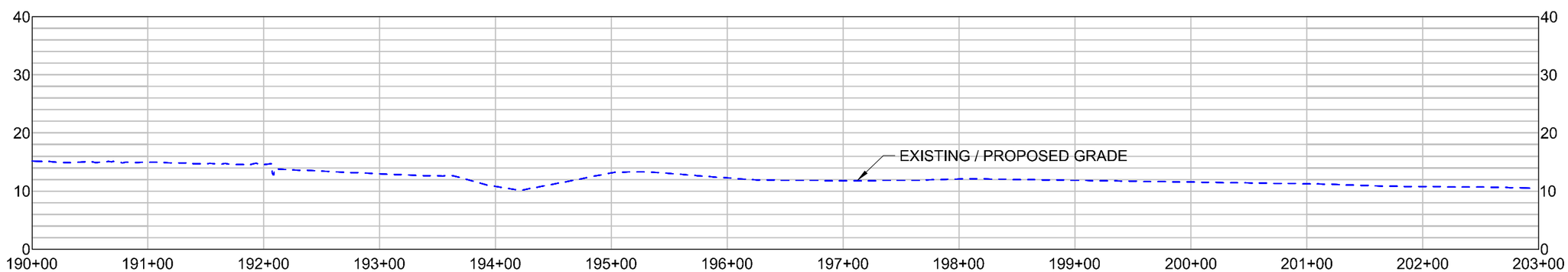

US 90 PROFILE
HORIZONTAL SCALE: 1"=100'
VERTICAL SCALE: 1"=20'

SHEET 35

LEGEND

- REQUIRED CONTROL OF ACCESS
- REQUIRED RIGHT OF WAY
- US 90 BASELINE/ CENTERLINE
- EXISTING RIGHT OF WAY

DATE: 11/16/11

HORIZONTAL
SCALE IN FEET
50' 25' 0 50' 100' 150'

VERTICAL
SCALE IN FEET
10' 5' 0 10' 20' 30'

US 90 / LA 318 INTERCHANGE
ENVIRONMENTAL ASSESSMENT

PLAN AND PROFILE
ALTERNATIVE D
US 90

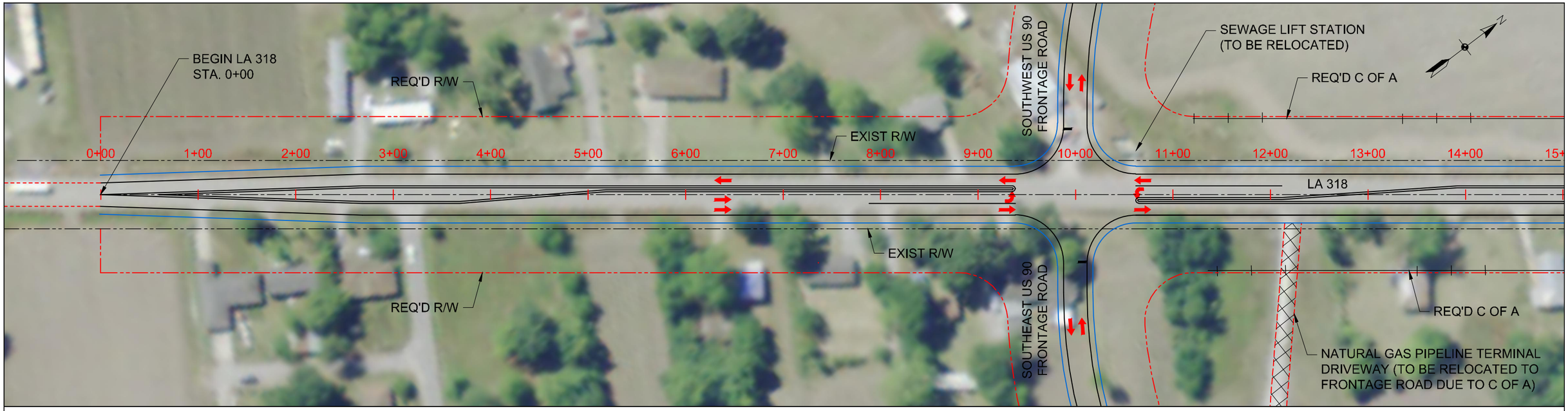

LA 318 PLAN
SCALE: 1"=100'

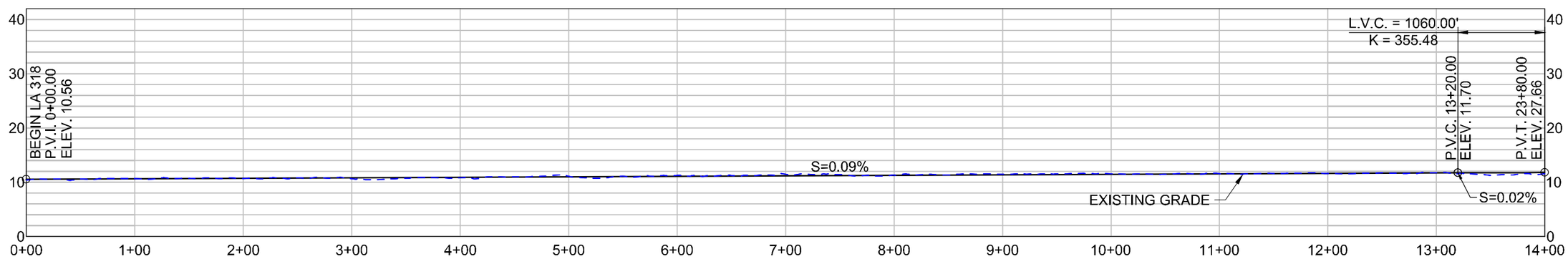

LA 318 PROFILE
HORIZONTAL SCALE: 1"=100'
VERTICAL SCALE: 1"=20'

SHEET 36

LEGEND

- REQUIRED CONTROL OF ACCESS
- REQUIRED RIGHT OF WAY
- LA 318 BASELINE/ CENTERLINE
- EXISTING RIGHT OF WAY

DATE: 11/16/11

HORIZONTAL
SCALE IN FEET
50' 25' 0 50' 100' 150'

VERTICAL
SCALE IN FEET
10' 5' 0 10' 20' 30'

US 90 / LA 318 INTERCHANGE
ENVIRONMENTAL ASSESSMENT

PLAN AND PROFILE
ALTERNATIVE D
LA 318

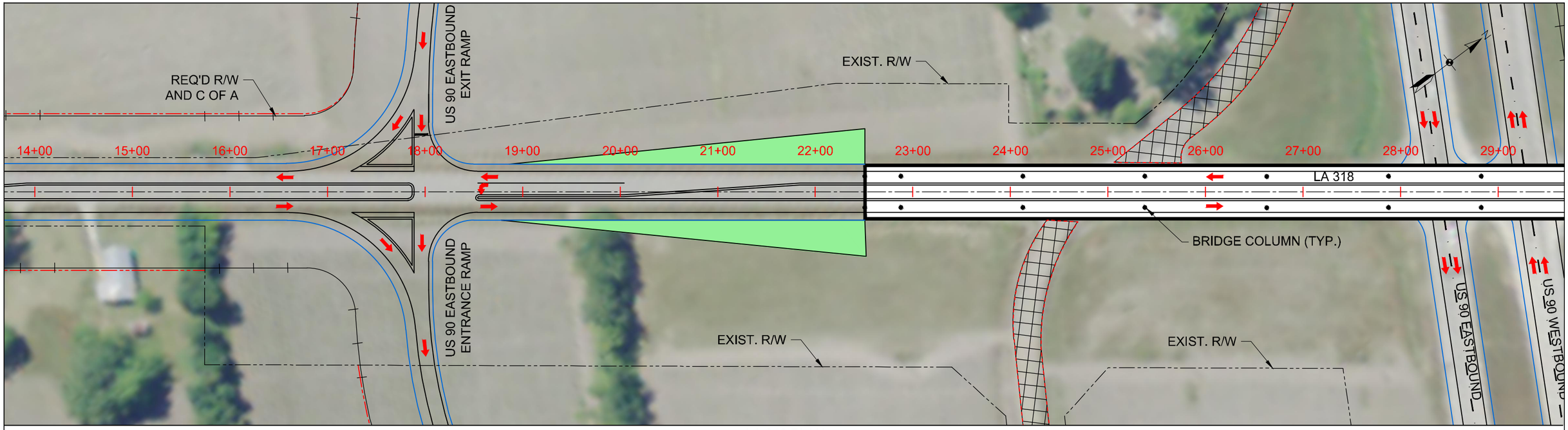

LA 318 PLAN
SCALE: 1"=100'

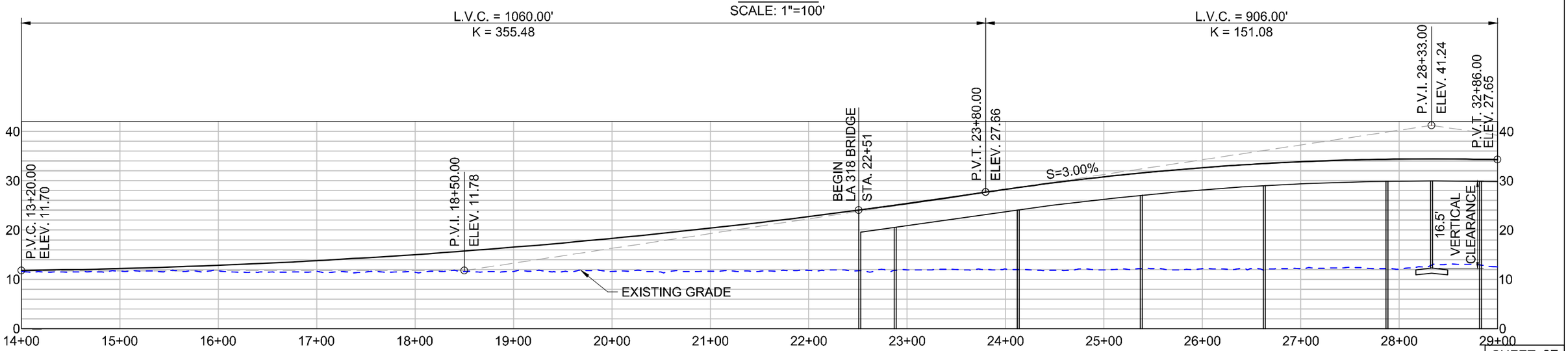

SHEET 37

LA 318 PROFILE
HORIZONTAL SCALE: 1"=100'
VERTICAL SCALE: 1"=20'

LEGEND

- REQUIRED CONTROL OF ACCESS
- REQUIRED RIGHT OF WAY
- LA 318 BASELINE/ CENTERLINE
- EXISTING RIGHT OF WAY
- EXISTING FRONTAGE ROAD TO BE REMOVED
- BRIDGE EMBANKMENT
- BRIDGE PIER COLUMN

DATE: 11/16/11

HORIZONTAL
SCALE IN FEET
50' 25' 0 50' 100' 150'

VERTICAL
SCALE IN FEET
10' 5' 0 10' 20' 30'

US 90 / LA 318 INTERCHANGE
ENVIRONMENTAL ASSESSMENT

PLAN AND PROFILE
ALTERNATIVE D
LA 318

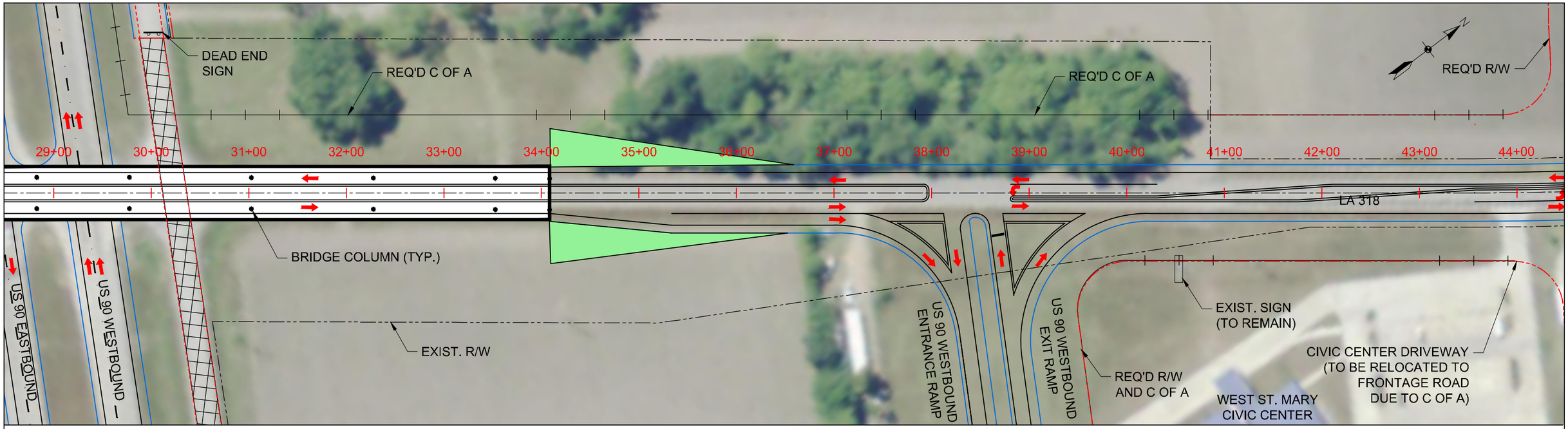

LA 318 PLAN
SCALE: 1"=100'

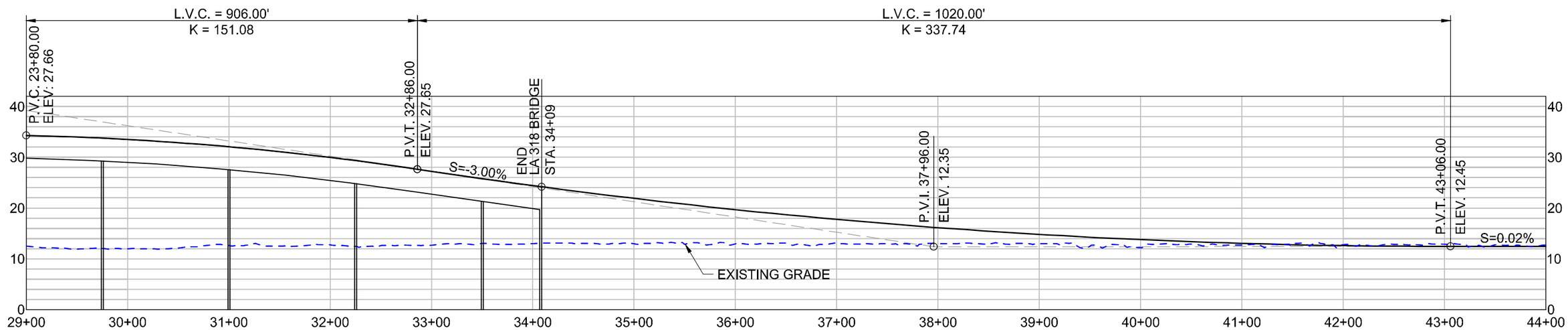

SHEET 38

LA 318 PROFILE
HORIZONTAL SCALE: 1"=100'
VERTICAL SCALE: 1"=20'

HORIZONTAL
SCALE IN FEET
50' 25' 0 50' 100' 150'

VERTICAL
SCALE IN FEET
10' 5' 0 10' 20' 30'

LEGEND

- REQUIRED CONTROL OF ACCESS
- REQUIRED RIGHT OF WAY
- LA 318 BASELINE/ CENTERLINE
- EXISTING RIGHT OF WAY
- EXISTING FRONTAGE ROAD TO BE REMOVED
- BRIDGE EMBANKMENT
- BRIDGE PIER COLUMN

DATE: 11/16/11

US 90 / LA 318 INTERCHANGE
ENVIRONMENTAL ASSESSMENT

PLAN AND PROFILE
ALTERNATIVE D
LA 318

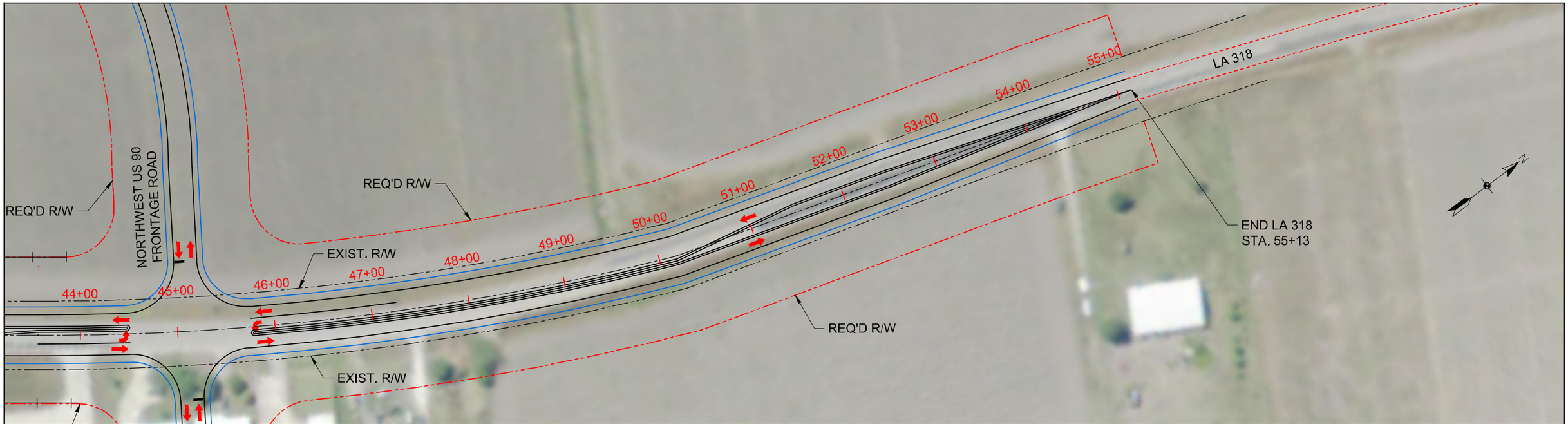

LA 318 PLAN
SCALE: 1"=100'

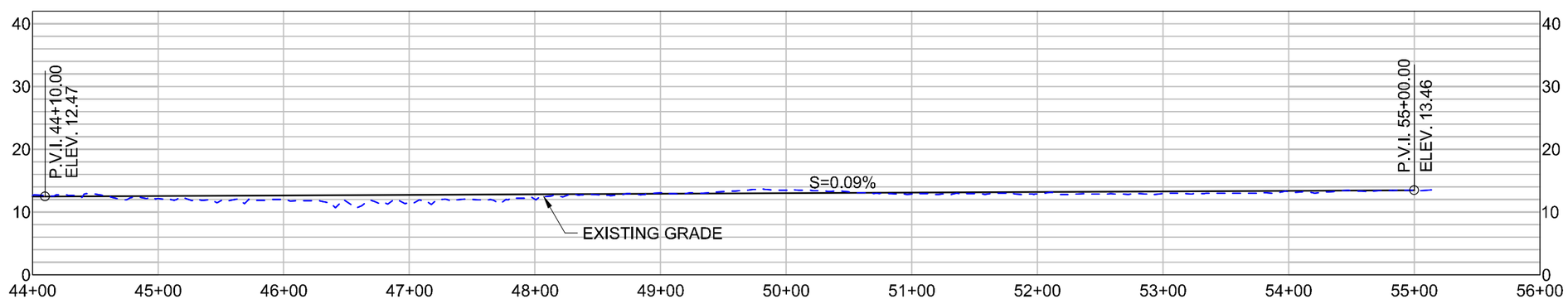

LA 318 PROFILE
HORIZONTAL SCALE: 1"=100'
VERTICAL SCALE: 1"=20'

SHEET 39

LEGEND

- REQUIRED CONTROL OF ACCESS
- REQUIRED RIGHT OF WAY
- LA 318 BASELINE/ CENTERLINE
- EXISTING RIGHT OF WAY

DATE: 11/16/11

HORIZONTAL
SCALE IN FEET
50' 25' 0 50' 100' 150'

VERTICAL
SCALE IN FEET
10' 5' 0 10' 20' 30'

US 90 / LA 318 INTERCHANGE
ENVIRONMENTAL ASSESSMENT

PLAN AND PROFILE
ALTERNATIVE D
LA 318

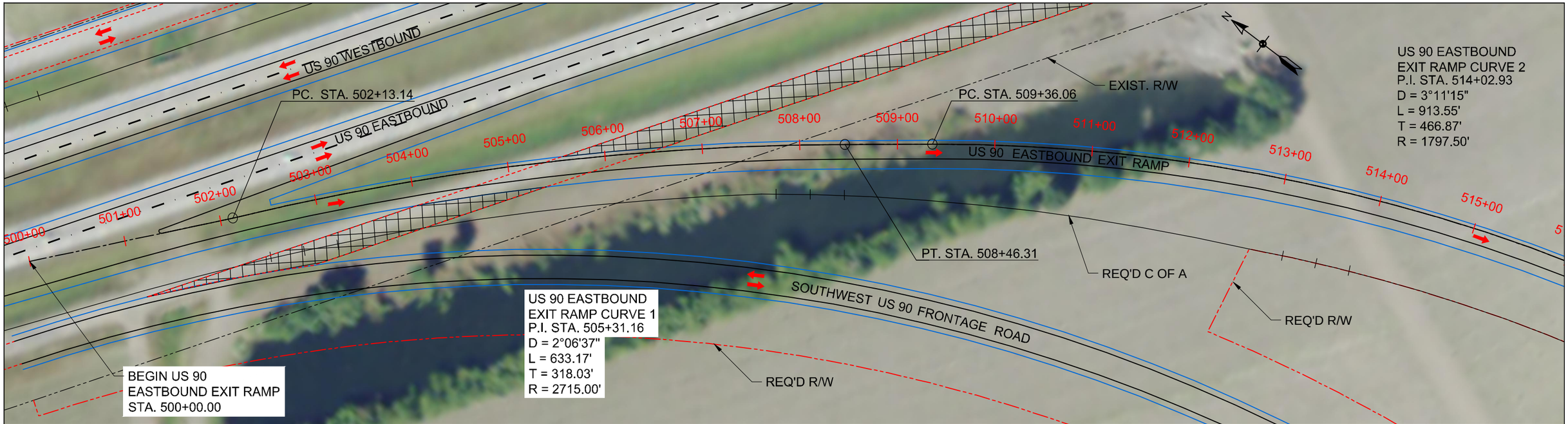

US 90 EASTBOUND EXIT RAMP PLAN
SCALE: 1"=100'

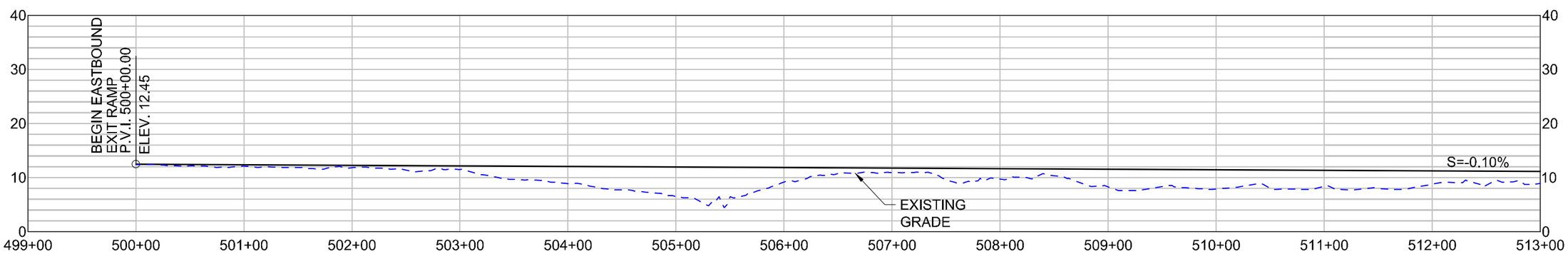

US 90 EASTBOUND EXIT RAMP PROFILE
HORIZONTAL SCALE: 1"=100'
VERTICAL SCALE: 1"=20'

SHEET 40

LEGEND

- REQUIRED CONTROL OF ACCESS
- REQUIRED RIGHT OF WAY
- US 90 EASTBOUND EXIT RAMP BASELINE
- EXISTING RIGHT OF WAY
- EXISTING FRONTAGE ROAD TO BE REMOVED

DATE: 11/16/11

HORIZONTAL
SCALE IN FEET
50' 25' 0 50' 100' 150'

VERTICAL
SCALE IN FEET
10' 5' 0 10' 20' 30'

US 90 / LA 318 INTERCHANGE
ENVIRONMENTAL ASSESSMENT

PLAN AND PROFILE
ALTERNATIVE D
US 90 EASTBOUND EXIT RAMP

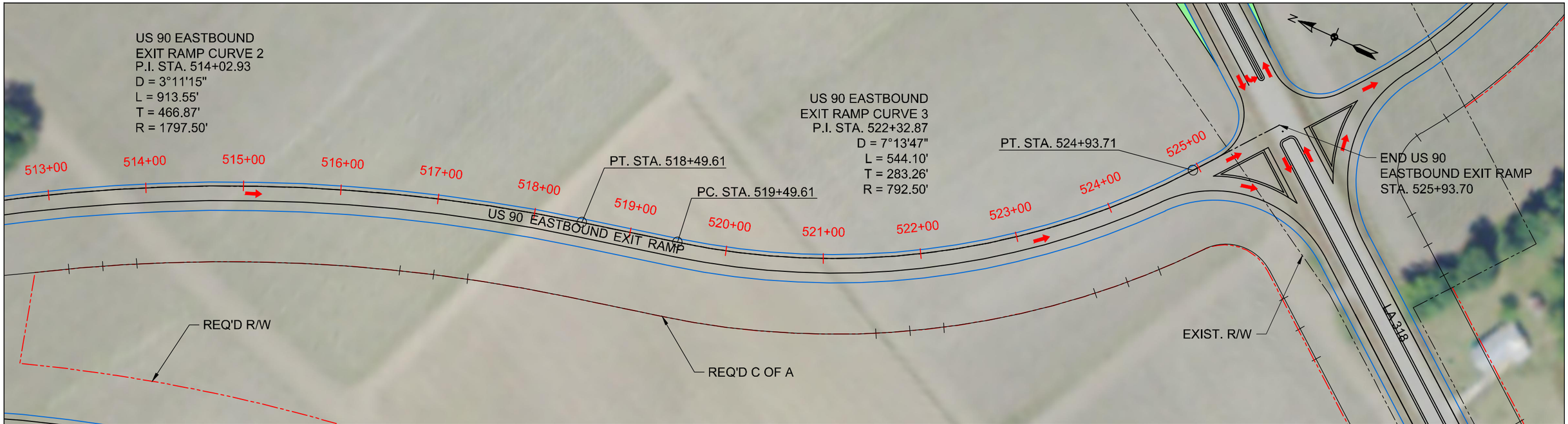

US 90 EASTBOUND EXIT RAMP PLAN
SCALE: 1"=100'

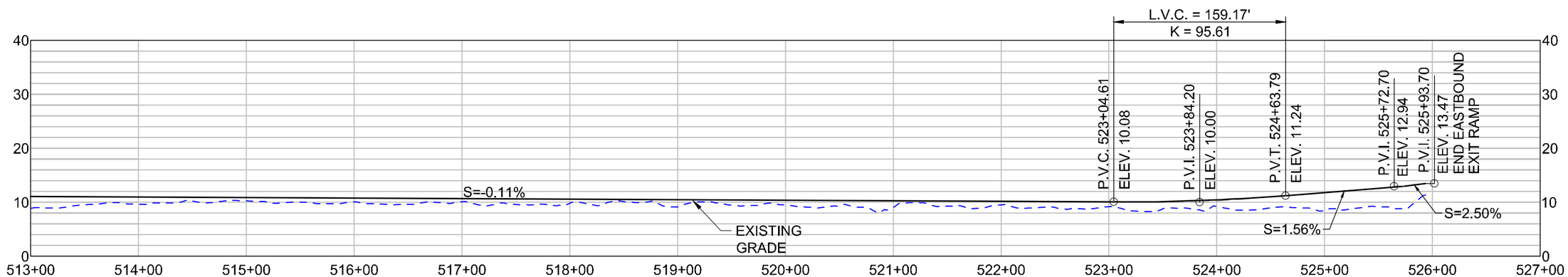

US 90 EASTBOUND EXIT RAMP PROFILE
HORIZONTAL SCALE: 1"=100'
VERTICAL SCALE: 1"=20'

SHEET 41

LEGEND

- REQUIRED CONTROL OF ACCESS
- REQUIRED RIGHT OF WAY
- US 90 EASTBOUND EXIT RAMP BASELINE
- EXISTING RIGHT OF WAY
- BRIDGE EMBANKMENT

DATE: 11/16/11

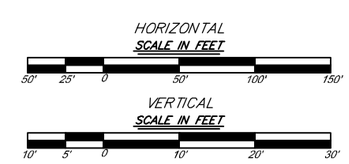

US 90 / LA 318 INTERCHANGE
ENVIRONMENTAL ASSESSMENT

PLAN AND PROFILE
ALTERNATIVE D
US 90 EASTBOUND EXIT RAMP

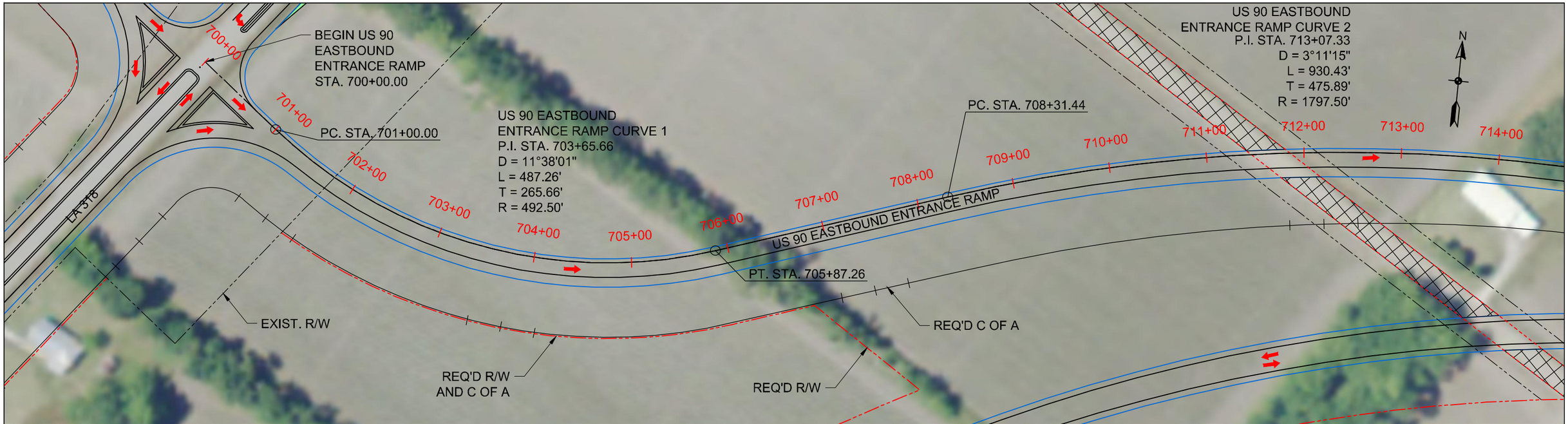

US 90 EASTBOUND ENTRANCE RAMP PLAN
SCALE: 1" = 100'

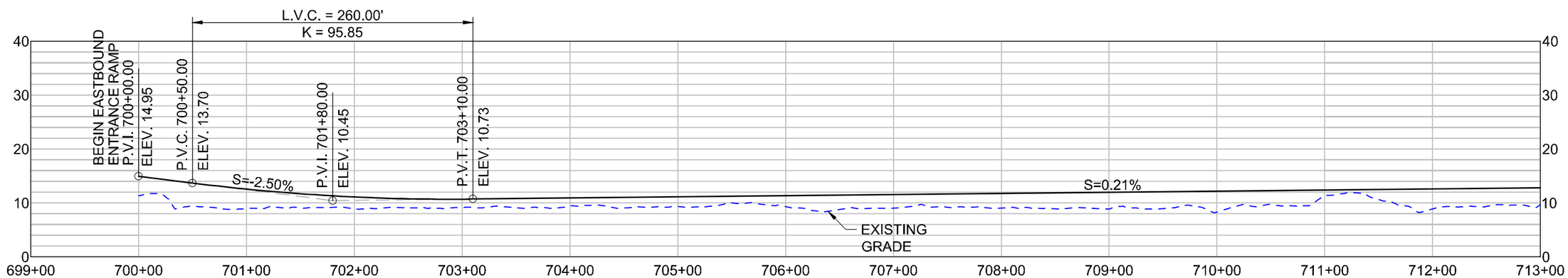

SHEET 42

LEGEND

- REQUIRED CONTROL OF ACCESS
- REQUIRED RIGHT OF WAY
- US 90 EASTBOUND ENTRANCE RAMP BASELINE
- EXISTING RIGHT OF WAY
- EXISTING FRONTAGE ROAD TO BE REMOVED

DATE: 11/16/11

US 90 EASTBOUND ENTRANCE RAMP PROFILE
HORIZONTAL SCALE: 1"=100'
VERTICAL SCALE: 1"=20'

HORIZONTAL
SCALE IN FEET
50' 25' 0 50' 100' 150'

VERTICAL
SCALE IN FEET
10' 5' 0 10' 20' 30'

US 90 / LA 318 INTERCHANGE
ENVIRONMENTAL ASSESSMENT

PLAN AND PROFILE
ALTERNATIVE D
US 90 EASTBOUND ENTRANCE RAMP

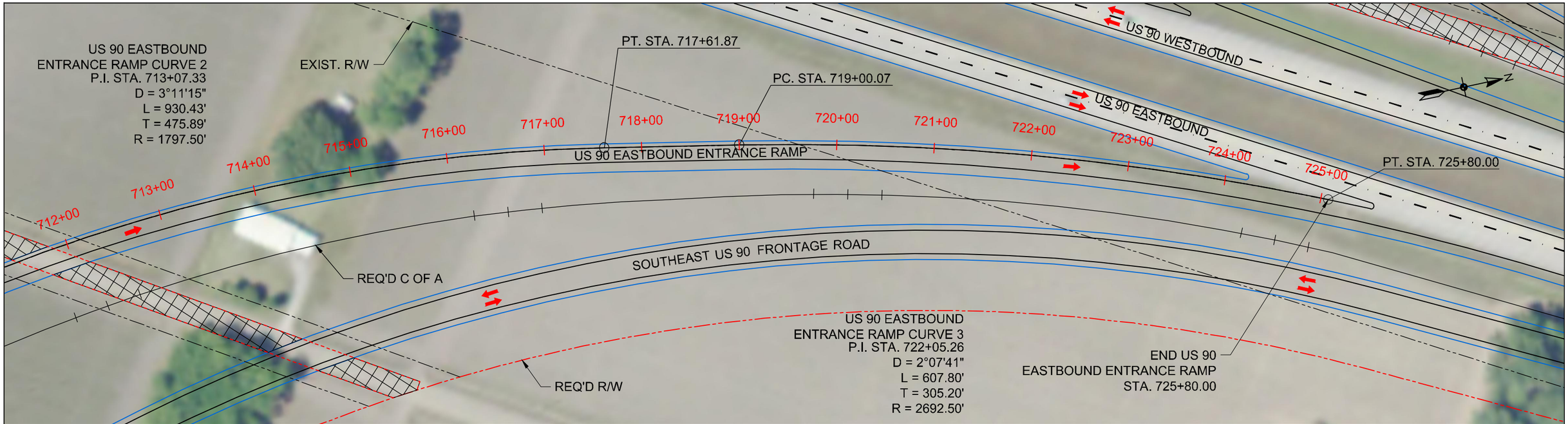

US 90 EASTBOUND ENTRANCE RAMP PLAN
SCALE: 1" = 100'

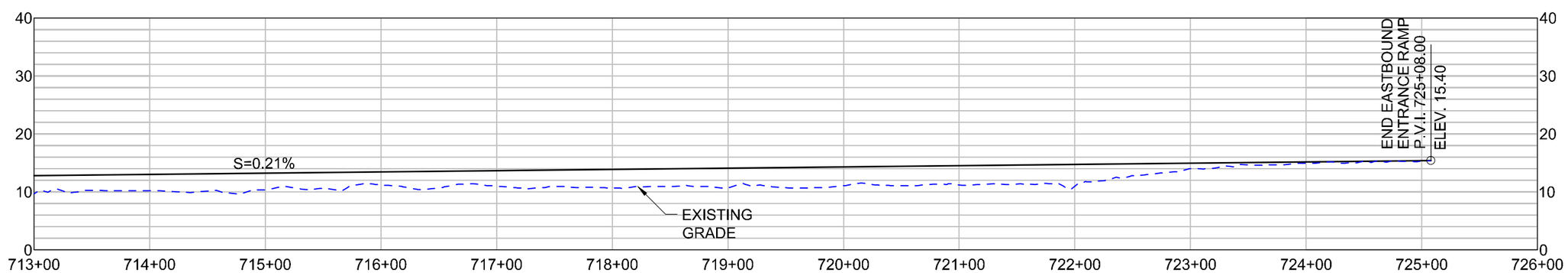

SHEET 43

LEGEND

- REQUIRED CONTROL OF ACCESS
- REQUIRED RIGHT OF WAY
- US 90 EASTBOUND ENTRANCE RAMP BASELINE
- EXISTING RIGHT OF WAY
- EXISTING FRONTAGE ROAD TO BE REMOVED

DATE: 11/16/11

US 90 EASTBOUND ENTRANCE RAMP PROFILE
HORIZONTAL SCALE: 1"=100'
VERTICAL SCALE: 1"=20'

HORIZONTAL
SCALE IN FEET
50' 25' 0 50' 100' 150'

VERTICAL
SCALE IN FEET
10' 5' 0 10' 20' 30'

US 90 / LA 318 INTERCHANGE
ENVIRONMENTAL ASSESSMENT

PLAN AND PROFILE
ALTERNATIVE D
US 90 EASTBOUND ENTRANCE RAMP

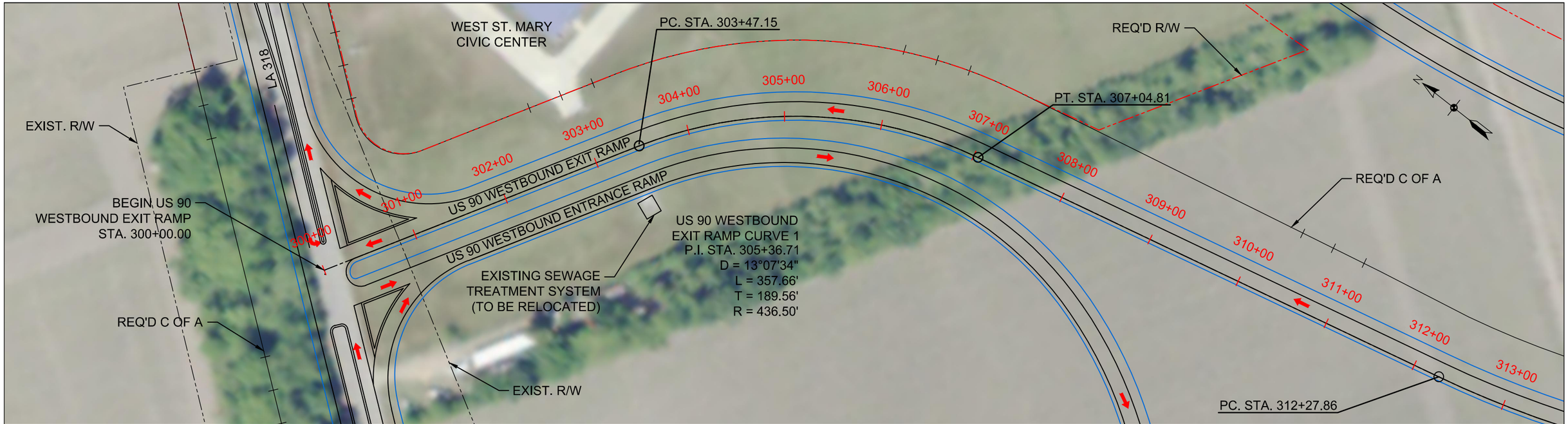

US 90 WESTBOUND EXIT RAMP PLAN
SCALE: 1"=100'

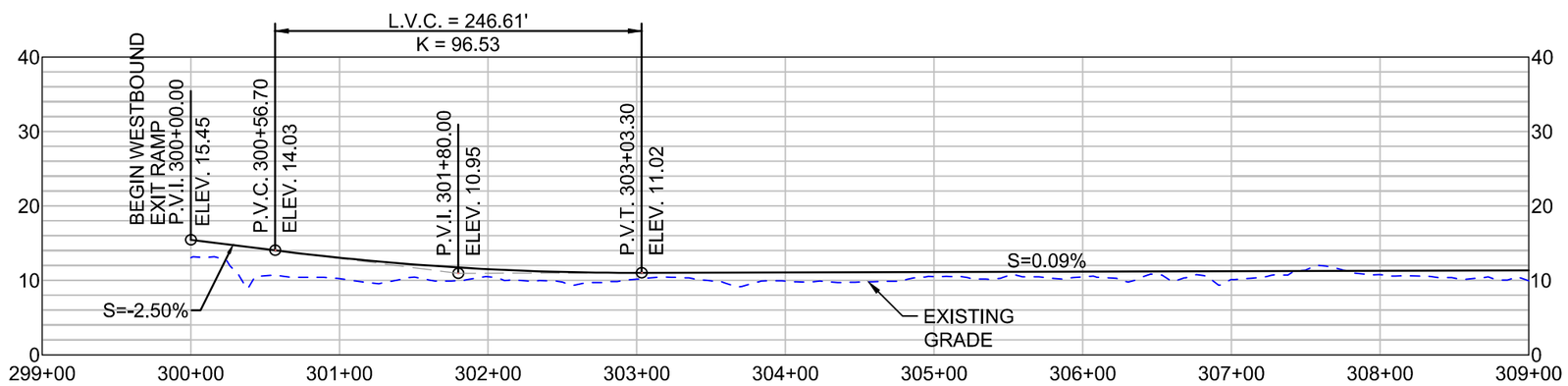

US 90 WESTBOUND EXIT RAMP PROFILE
HORIZONTAL SCALE: 1"=100'
VERTICAL SCALE: 1"=20'

SHEET 44

LEGEND

- REQUIRED CONTROL OF ACCESS
- REQUIRED RIGHT OF WAY
- US 90 WESTBOUND EXIT RAMP BASELINE
- EXISTING RIGHT OF WAY

DATE: 11/16/11

HORIZONTAL
SCALE IN FEET
50' 25' 0 50' 100' 150'

VERTICAL
SCALE IN FEET
10' 5' 0 10' 20' 30'

US 90 / LA 318 INTERCHANGE
ENVIRONMENTAL ASSESSMENT

PLAN AND PROFILE
ALTERNATIVE D
US 90 WESTBOUND EXIT RAMP

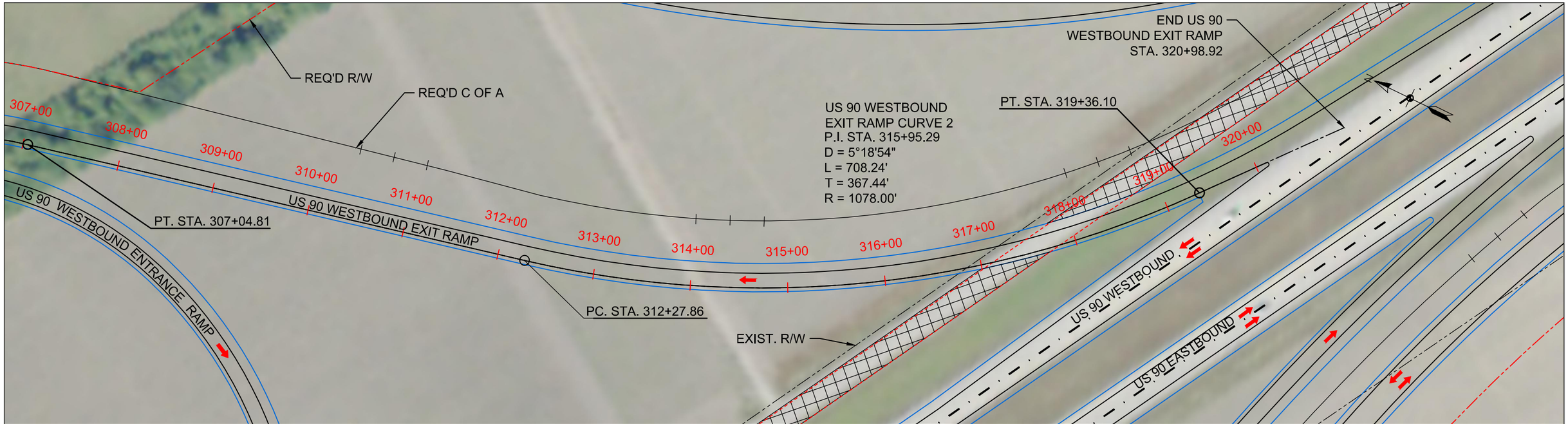

US 90 WESTBOUND EXIT RAMP PLAN
SCALE: 1"=100'

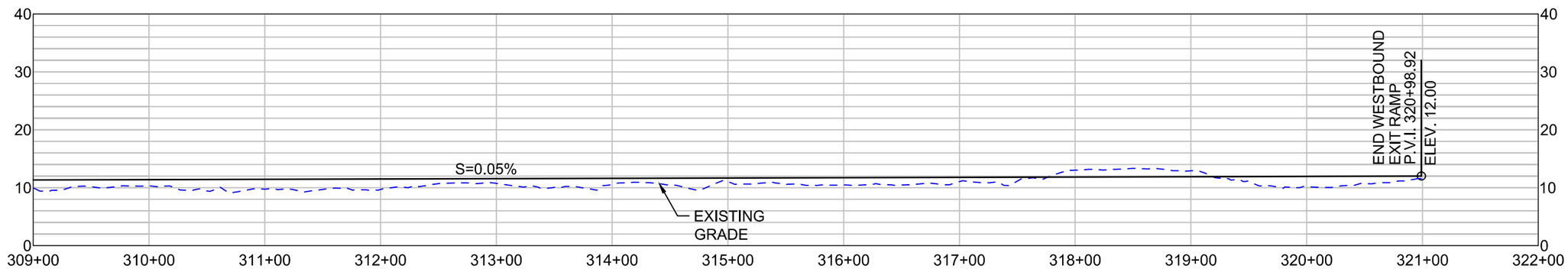

US 90 WESTBOUND EXIT RAMP PROFILE
HORIZONTAL SCALE: 1"=100'
VERTICAL SCALE: 1"=20'

SHEET 45

LEGEND

- REQUIRED CONTROL OF ACCESS
- REQUIRED RIGHT OF WAY
- US 90 WESTBOUND EXIT RAMP BASELINE
- EXISTING RIGHT OF WAY
- EXISTING FRONTAGE ROAD TO BE REMOVED

DATE: 11/16/11

HORIZONTAL
SCALE IN FEET
50' 25' 0 50' 100' 150'

VERTICAL
SCALE IN FEET
10' 5' 0 10' 20' 30'

US 90 / LA 318 INTERCHANGE
ENVIRONMENTAL ASSESSMENT

PLAN AND PROFILE
ALTERNATIVE D
US 90 WESTBOUND EXIT RAMP

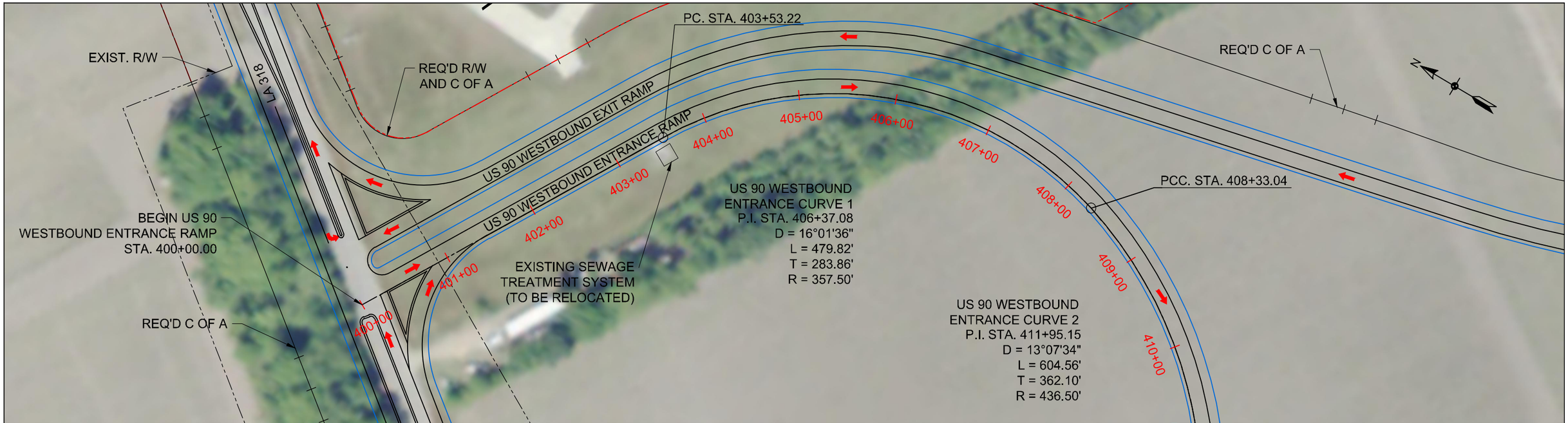

US 90 WESTBOUND ENTRANCE RAMP PLAN
SCALE: 1"=100'

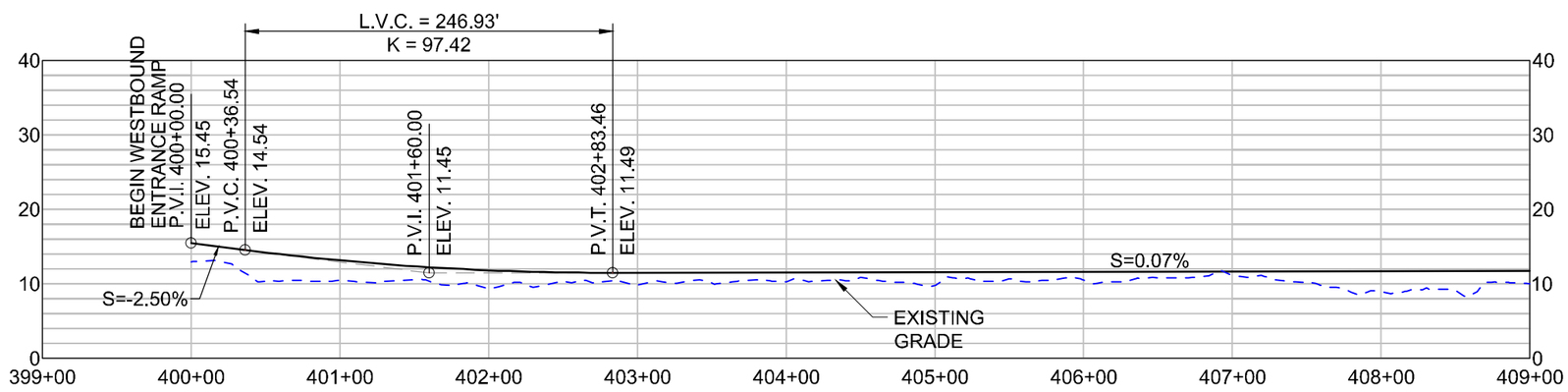

US 90 WESTBOUND ENTRANCE RAMP PROFILE
HORIZONTAL SCALE: 1"=100'
VERTICAL SCALE: 1"=20'

SHEET 46

LEGEND

- REQUIRED CONTROL OF ACCESS
- REQUIRED RIGHT OF WAY
- US 90 WESTBOUND ENTRANCE RAMP BASELINE
- EXISTING RIGHT OF WAY

DATE: 11/16/11

HORIZONTAL
SCALE IN FEET
50' 25' 0 50' 100' 150'

VERTICAL
SCALE IN FEET
10' 5' 0 10' 20' 30'

US 90 / LA 318 INTERCHANGE
ENVIRONMENTAL ASSESSMENT

PLAN AND PROFILE
ALTERNATIVE D
US 90 WESTBOUND ENTRANCE RAMP

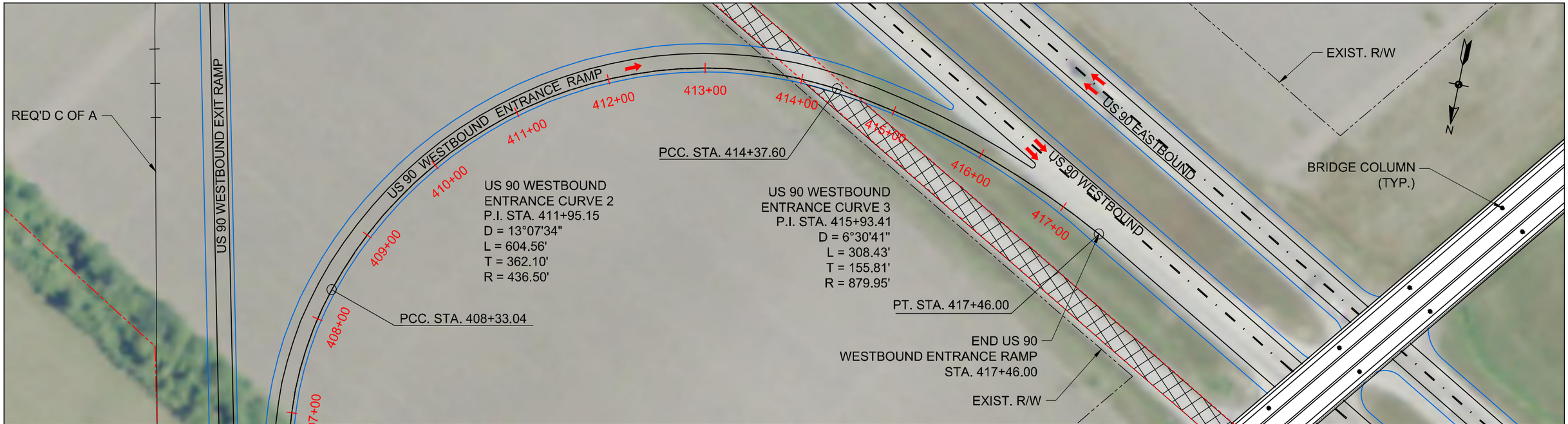

US 90 WESTBOUND ENTRANCE RAMP PLAN
SCALE: 1"=100'

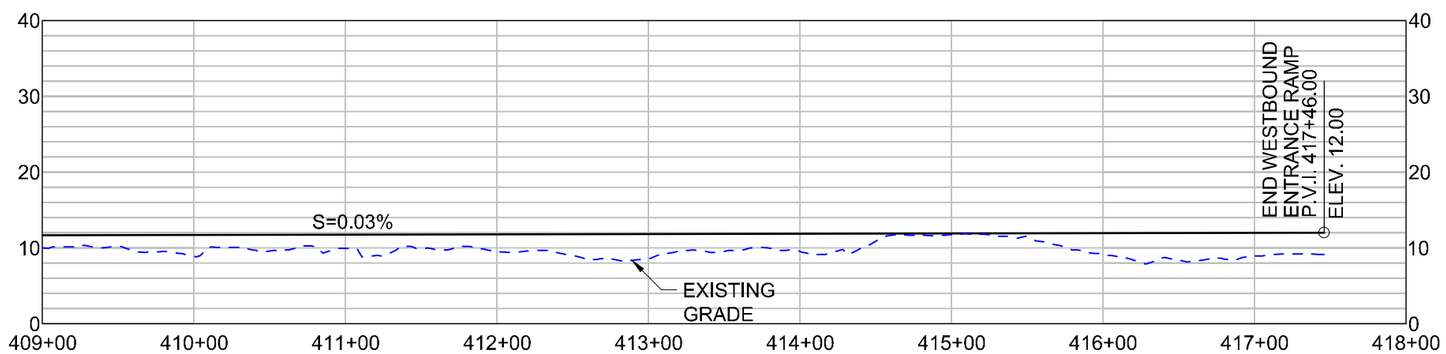

US 90 WESTBOUND ENTRANCE RAMP PROFILE
HORIZONTAL SCALE: 1"=100'
VERTICAL SCALE: 1"=20'

SHEET 47

LEGEND

- REQUIRED CONTROL OF ACCESS
- REQUIRED RIGHT OF WAY
- US 90 WESTBOUND ENTRANCE RAMP BASELINE
- EXISTING RIGHT OF WAY
- EXISTING FRONTAGE ROAD TO BE REMOVED
- BRIDGE PIER COLUMN

DATE: 11/16/11

HORIZONTAL
SCALE IN FEET
50' 25' 0 50' 100' 150'

VERTICAL
SCALE IN FEET
10' 5' 0 10' 20' 30'

US 90 / LA 318 INTERCHANGE
ENVIRONMENTAL ASSESSMENT

PLAN AND PROFILE
ALTERNATIVE D
US 90 WESTBOUND ENTRANCE RAMP

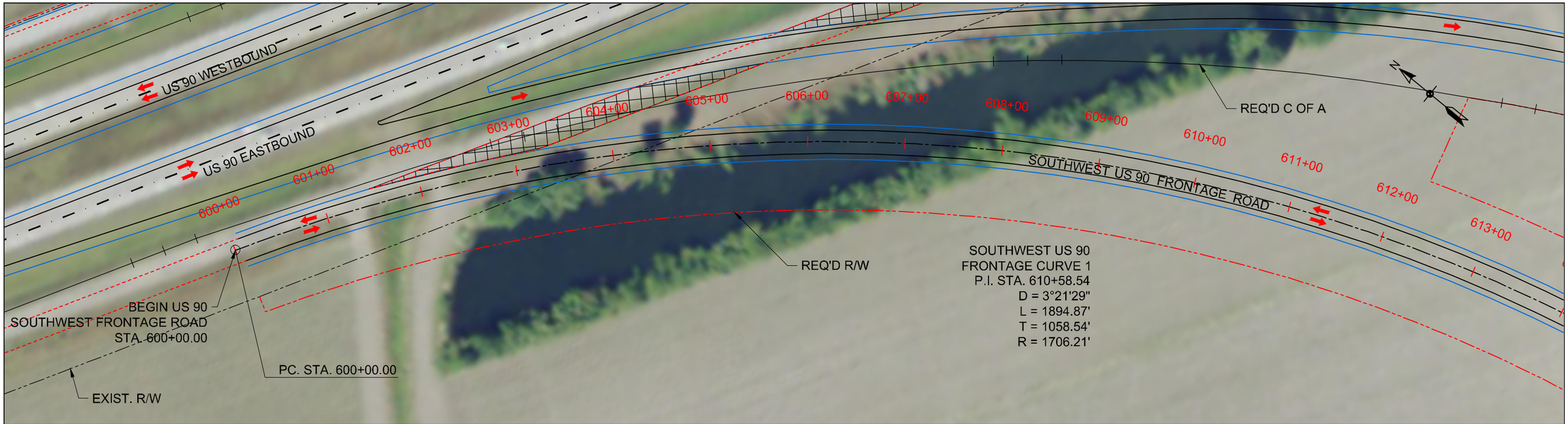

SOUTHWEST US 90 FRONTAGE ROAD PLAN
SCALE: 1"=100'

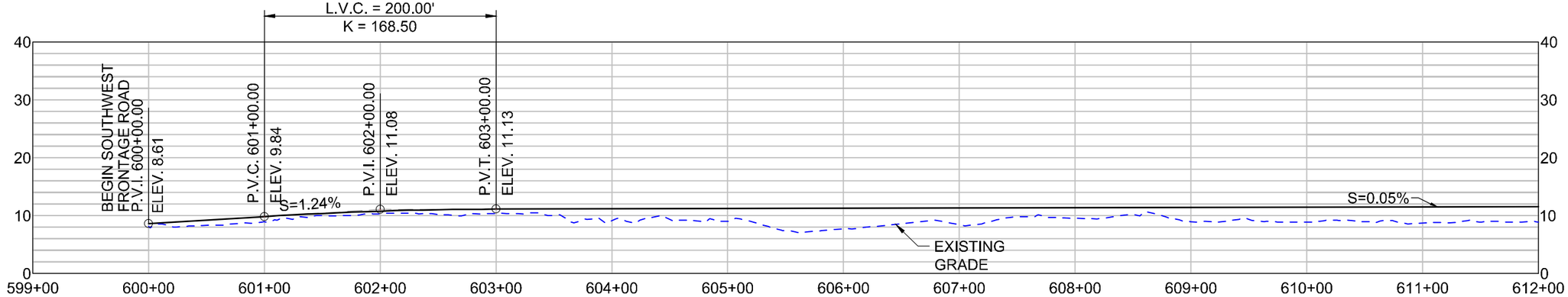

SOUTHWEST US 90 FRONTAGE ROAD PROFILE
HORIZONTAL SCALE: 1"=100'
VERTICAL SCALE: 1"=20'

SHEET 48

LEGEND

- REQUIRED CONTROL OF ACCESS
- REQUIRED RIGHT OF WAY
- SOUTHWEST US 90 FRONTAGE ROAD CENTERLINE
- EXISTING RIGHT OF WAY
- EXISTING FRONTAGE ROAD TO BE REMOVED

DATE: 11/16/11

HORIZONTAL
SCALE IN FEET
50' 25' 0 50' 100' 150'

VERTICAL
SCALE IN FEET
10' 5' 0 10' 20' 30'

US 90 / LA 318 INTERCHANGE
ENVIRONMENTAL ASSESSMENT

PLAN AND PROFILE
ALTERNATIVE D
SOUTHWEST US 90 FRONTAGE ROAD

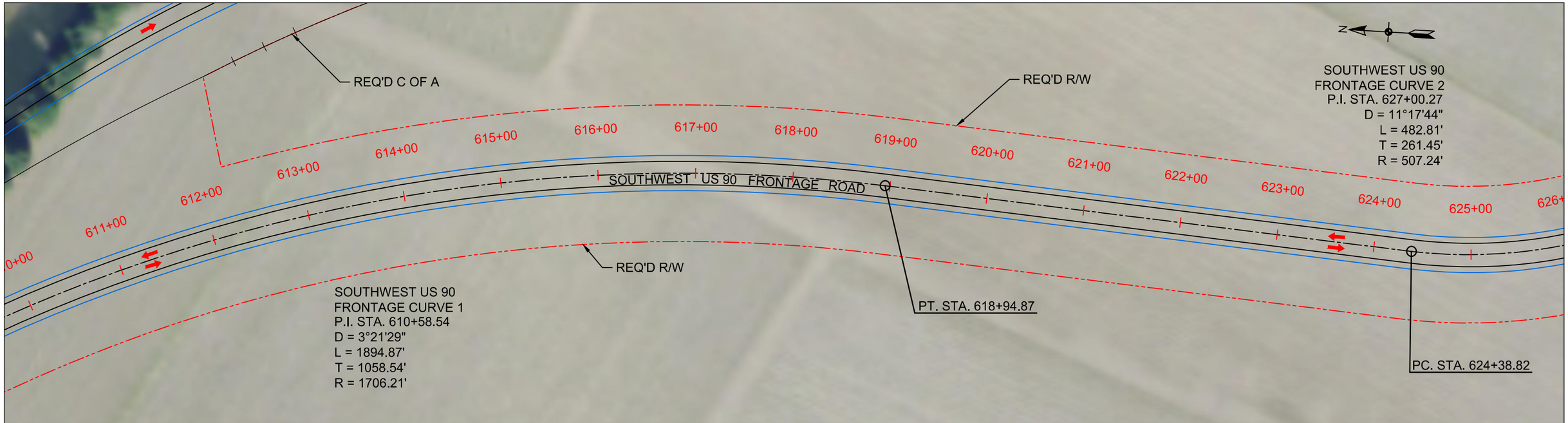

SOUTHWEST US 90 FRONTAGE ROAD PLAN
SCALE: 1"=100'

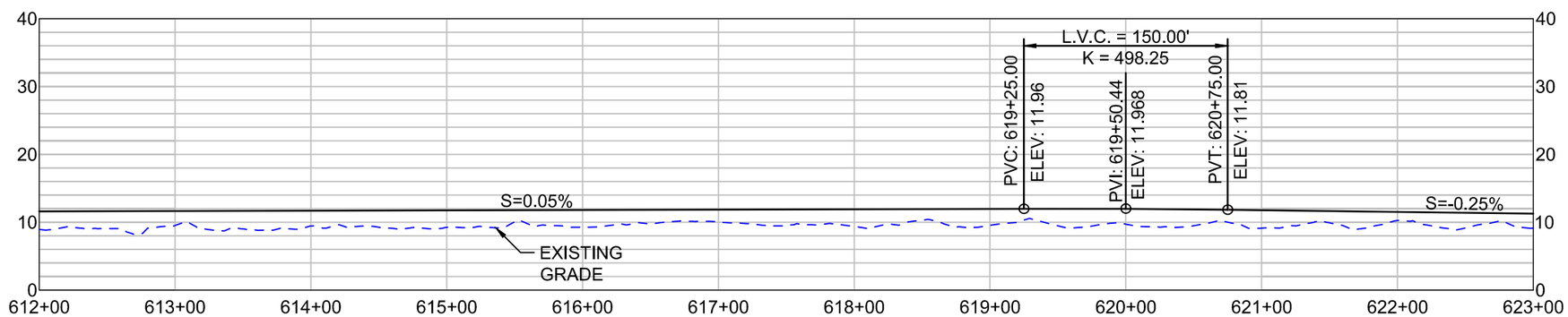

SOUTHWEST US 90 FRONTAGE ROAD PROFILE
HORIZONTAL SCALE: 1"=100'
VERTICAL SCALE: 1"=20'

SHEET 49

LEGEND

- REQUIRED CONTROL OF ACCESS
- REQUIRED RIGHT OF WAY
- SOUTHWEST US 90 FRONTAGE ROAD CENTERLINE
- EXISTING RIGHT OF WAY

DATE: 11/16/11

HORIZONTAL
SCALE IN FEET
50' 25' 0 50' 100' 150'

VERTICAL
SCALE IN FEET
10' 5' 0 10' 20' 30'

US 90 / LA 318 INTERCHANGE
ENVIRONMENTAL ASSESSMENT

PLAN AND PROFILE
ALTERNATIVE D
SOUTHWEST US 90 FRONTAGE ROAD

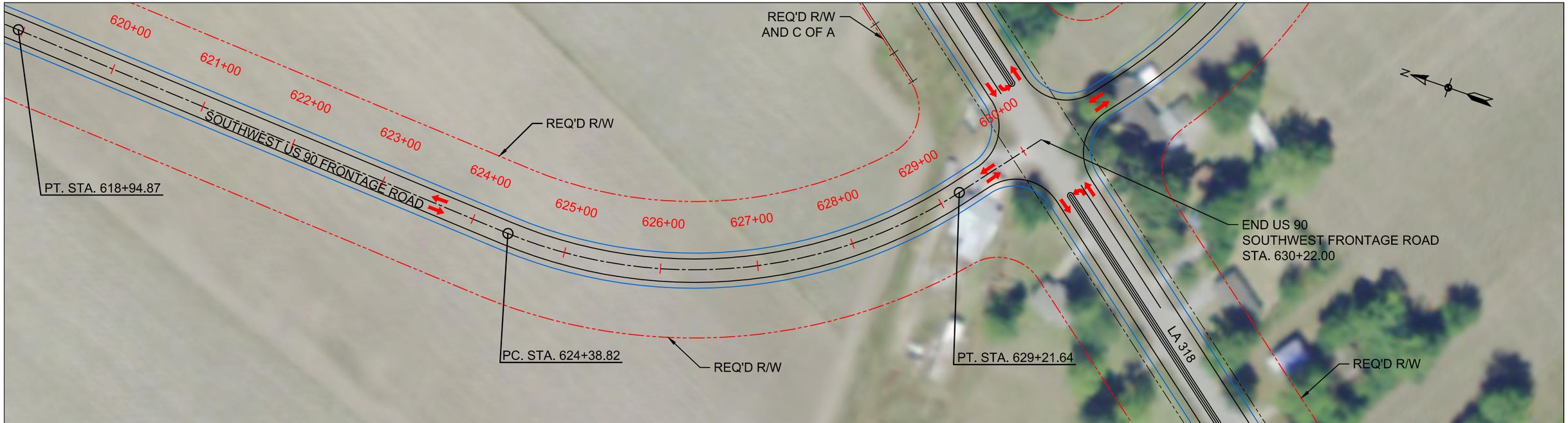

SOUTHWEST US 90 FRONTAGE ROAD PLAN
SCALE: 1"=100'

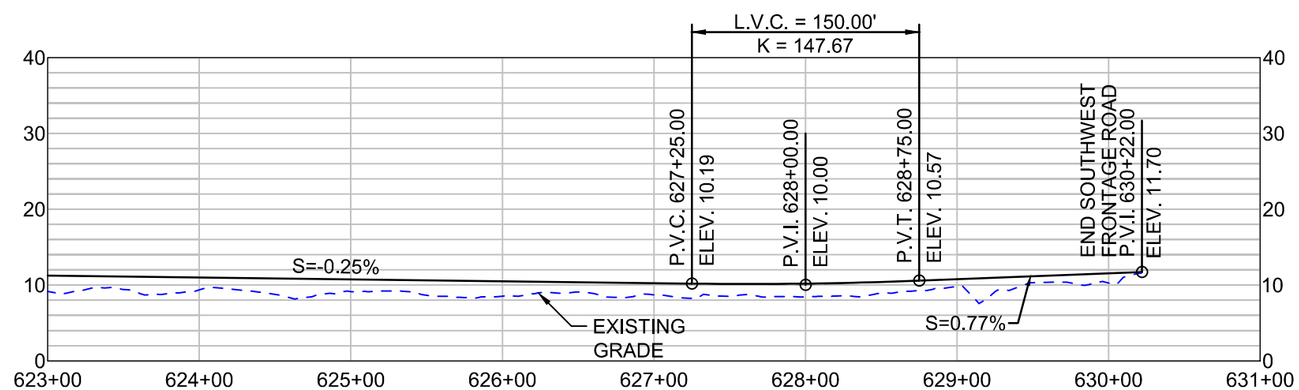

SOUTHWEST US 90 FRONTAGE ROAD PROFILE
HORIZONTAL SCALE: 1"=100'
VERTICAL SCALE: 1"=20'

SHEET 50

LEGEND

- REQUIRED CONTROL OF ACCESS
- REQUIRED RIGHT OF WAY
- SOUTHWEST US 90 FRONTAGE ROAD CENTERLINE
- EXISTING RIGHT OF WAY

DATE: 11/16/11

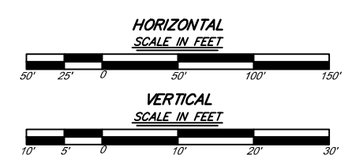

US 90 / LA 318 INTERCHANGE
ENVIRONMENTAL ASSESSMENT

PLAN AND PROFILE
ALTERNATIVE D
SOUTHWEST US 90 FRONTAGE ROAD

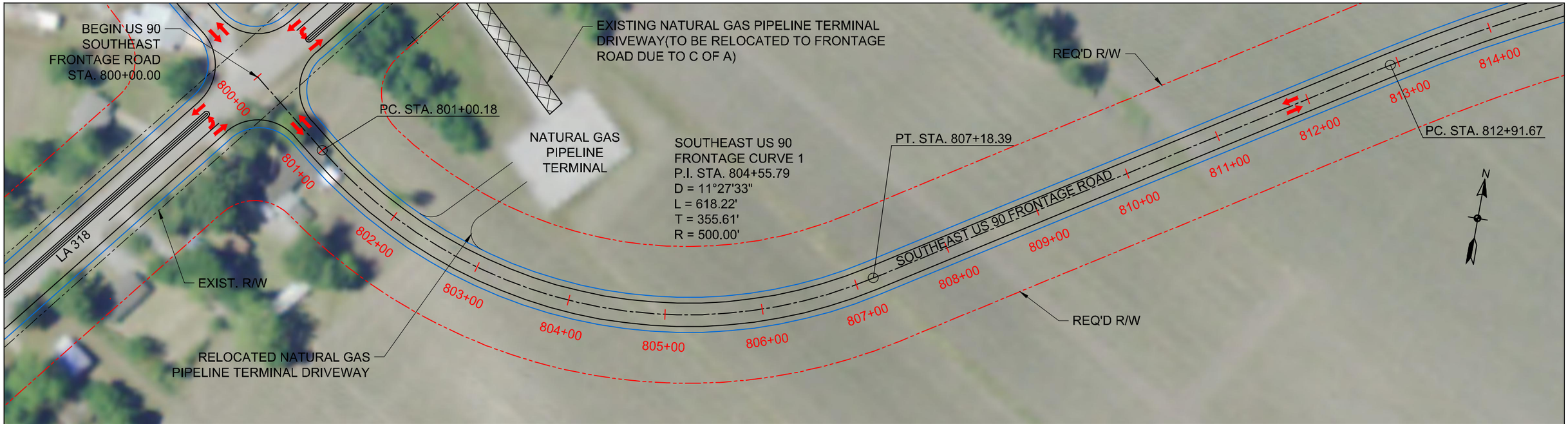

SOUTHEAST US 90 FRONTAGE ROAD PLAN
SCALE: 1"=100'

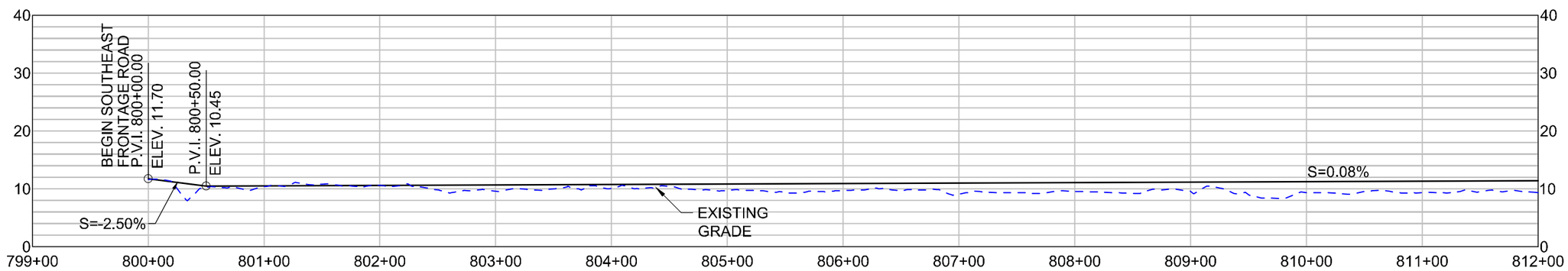

SOUTHEAST US 90 FRONTAGE ROAD PROFILE
HORIZONTAL SCALE: 1"=100'
VERTICAL SCALE: 1"=20'

SHEET 51

LEGEND

- REQUIRED CONTROL OF ACCESS
- REQUIRED RIGHT OF WAY
- SOUTHEAST US 90 FRONTAGE ROAD CENTERLINE
- EXISTING RIGHT OF WAY
- EXISTING NATURAL GAS PIPELINE TERMINAL DRIVEWAY (TO BE REMOVED)

DATE: 11/16/11

HORIZONTAL
SCALE IN FEET
50' 25' 0 50' 100' 150'

VERTICAL
SCALE IN FEET
10' 5' 0 10' 20' 30'

US 90 / LA 318 INTERCHANGE
ENVIRONMENTAL ASSESSMENT

PLAN AND PROFILE
ALTERNATIVE D
SOUTHEAST US 90 FRONTAGE ROAD

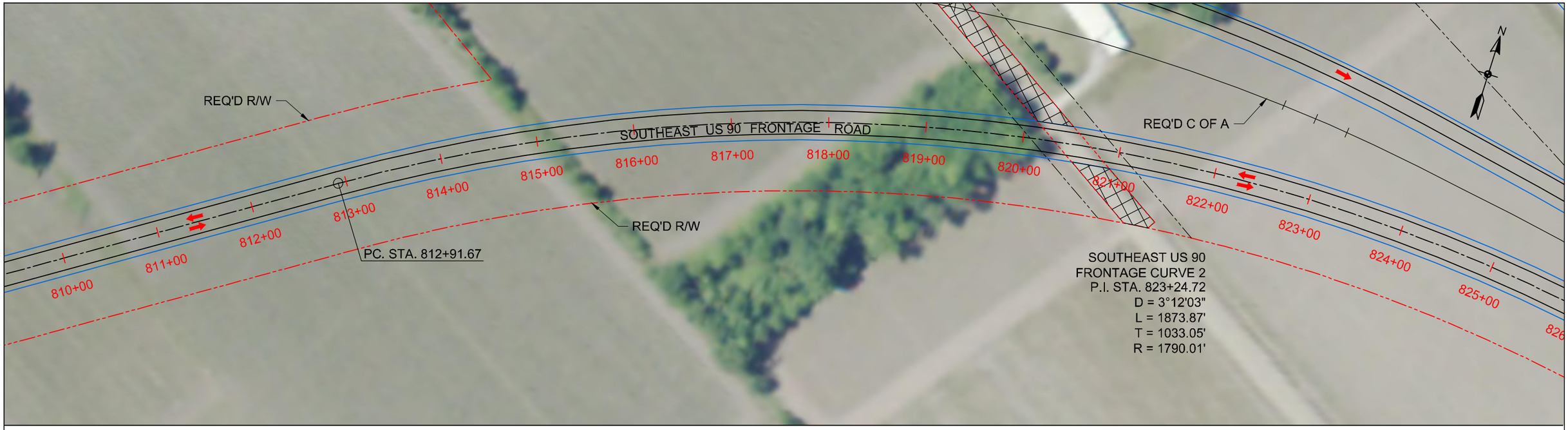

SOUTHEAST US 90 FRONTAGE ROAD PLAN
SCALE: 1"=100'

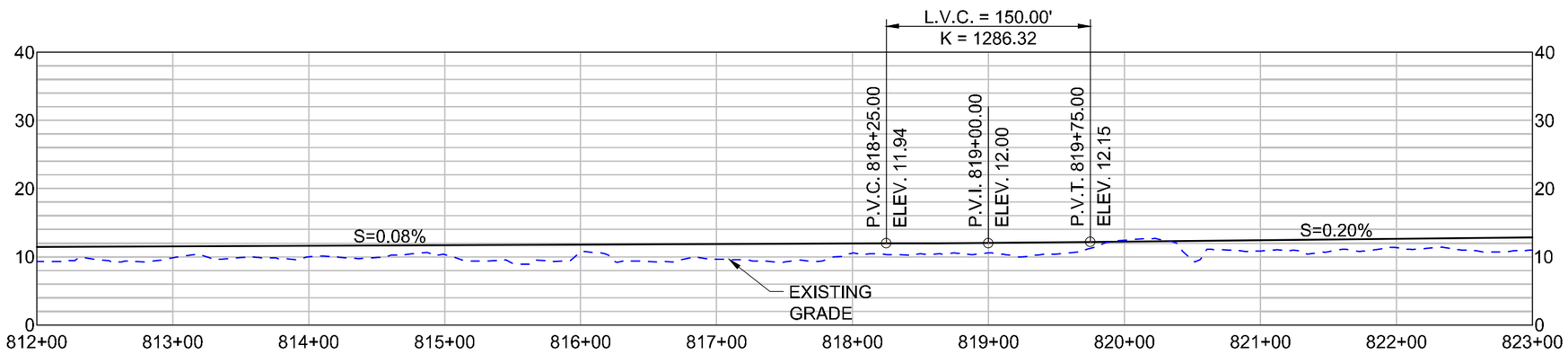

SOUTHEAST US 90 FRONTAGE ROAD PROFILE
HORIZONTAL SCALE: 1"=100'
VERTICAL SCALE: 1"=20'

SHEET 52

LEGEND

- REQUIRED CONTROL OF ACCESS
- REQUIRED RIGHT OF WAY
- SOUTHEAST US 90 FRONTAGE ROAD CENTERLINE
- EXISTING RIGHT OF WAY
- EXISTING FRONTAGE ROAD TO BE REMOVED

DATE: 11/16/11

HORIZONTAL
SCALE IN FEET
50' 25' 0 50' 100' 150'

VERTICAL
SCALE IN FEET
10' 5' 0 10' 20' 30'

US 90 / LA 318 INTERCHANGE
ENVIRONMENTAL ASSESSMENT

PLAN AND PROFILE
ALTERNATIVE D
SOUTHEAST US 90 FRONTAGE ROAD

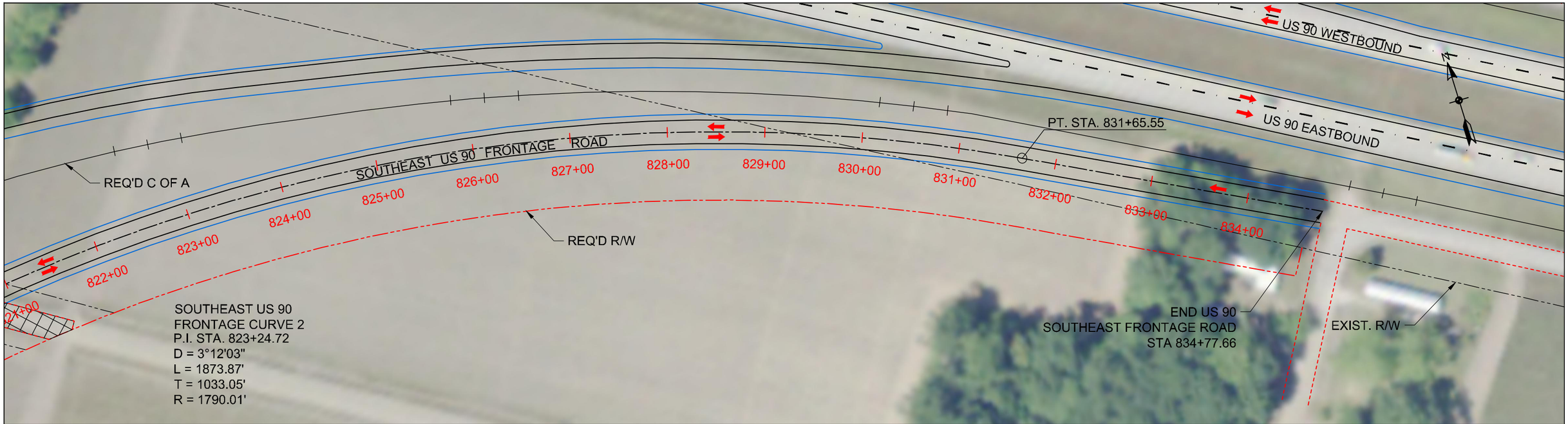

SOUTHEAST US 90 FRONTAGE ROAD PLAN
SCALE: 1"=100'

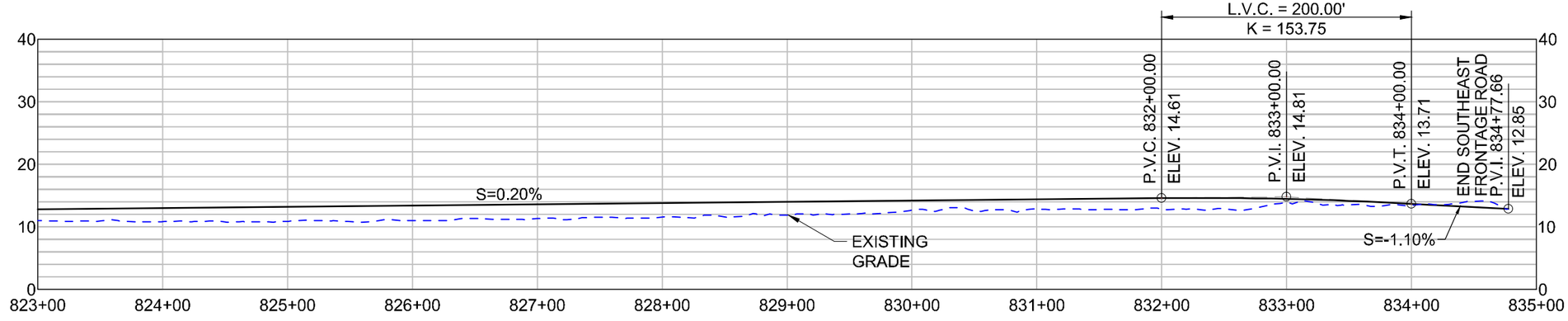

SOUTHEAST US 90 FRONTAGE ROAD PROFILE
HORIZONTAL SCALE: 1"=100'
VERTICAL SCALE: 1"=20'

SHEET 53

LEGEND

- REQUIRED CONTROL OF ACCESS
- REQUIRED RIGHT OF WAY
- SOUTHEAST US 90 FRONTAGE ROAD CENTERLINE
- EXISTING RIGHT OF WAY
- EXISTING FRONTAGE ROAD TO BE REMOVED

DATE: 11/16/11

HORIZONTAL
SCALE IN FEET
50' 25' 0 50' 100' 150'

VERTICAL
SCALE IN FEET
10' 5' 0 10' 20' 30'

US 90 / LA 318 INTERCHANGE
ENVIRONMENTAL ASSESSMENT

PLAN AND PROFILE
ALTERNATIVE D
SOUTHEAST US 90 FRONTAGE ROAD

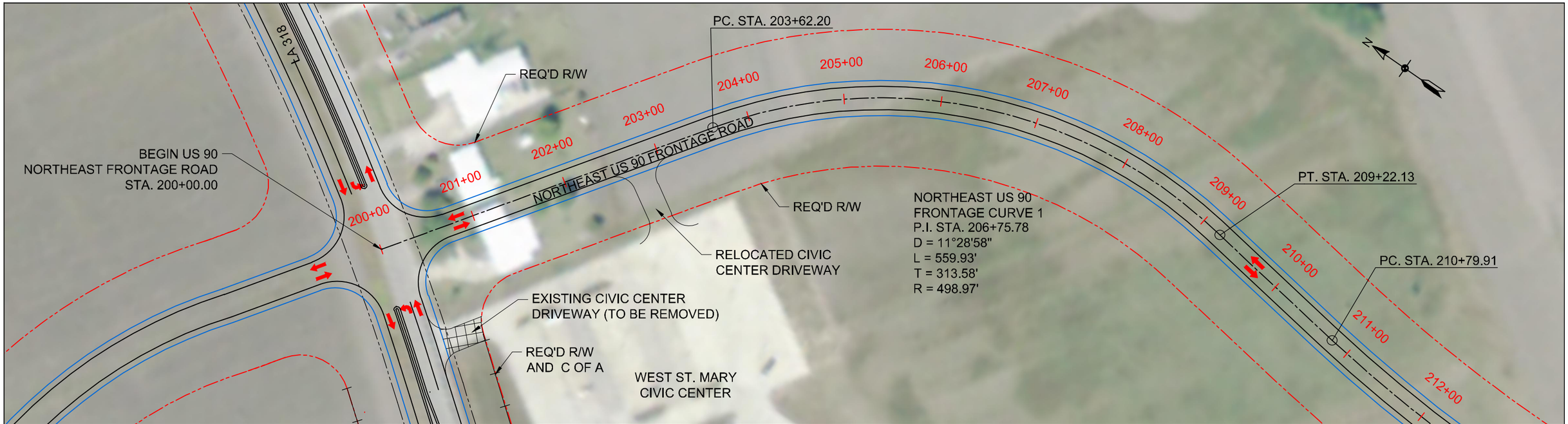

NORTHEAST US 90 FRONTAGE ROAD PLAN
SCALE: 1"=100'

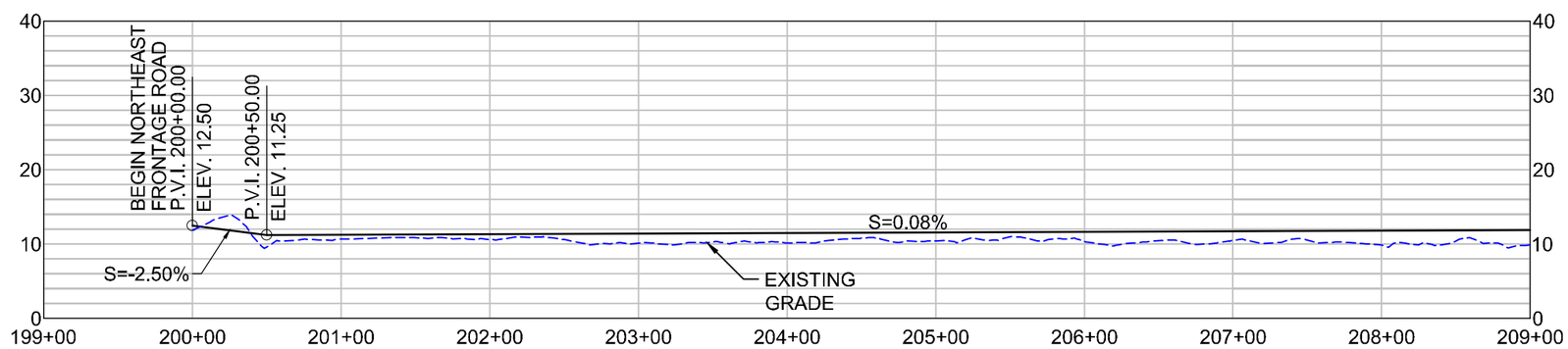

NORTHEAST US 90 FRONTAGE ROAD PROFILE
HORIZONTAL SCALE: 1"=100'
VERTICAL SCALE: 1"=20'

SHEET 54

LEGEND

- REQUIRED CONTROL OF ACCESS
- REQUIRED RIGHT OF WAY
- NORTHEAST US 90 FRONTAGE ROAD CENTERLINE
- EXISTING RIGHT OF WAY
- EXISTING CIVIC CENTER DRIVEWAY (TO BE REMOVED)

DATE: 11/16/11

HORIZONTAL
SCALE IN FEET
50' 25' 0 50' 100' 150'

VERTICAL
SCALE IN FEET
10' 5' 0 10' 20' 30'

US 90 / LA 318 INTERCHANGE
ENVIRONMENTAL ASSESSMENT

PLAN AND PROFILE
ALTERNATIVE D
NORTHEAST US 90 FRONTAGE ROAD

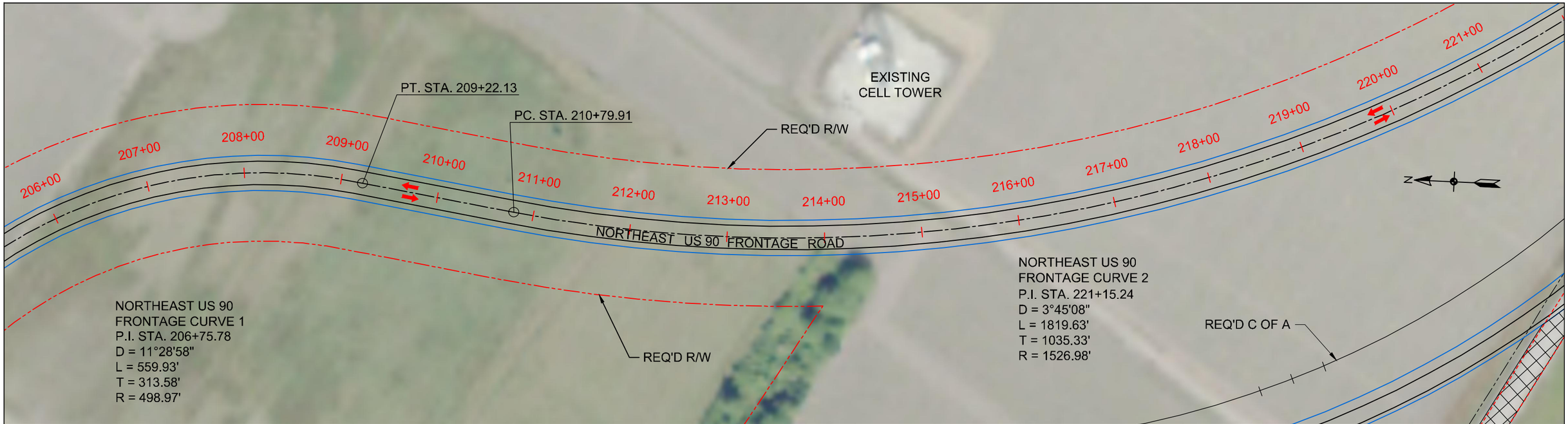

NORTHEAST US 90 FRONTAGE ROAD PLAN
SCALE: 1"=100'

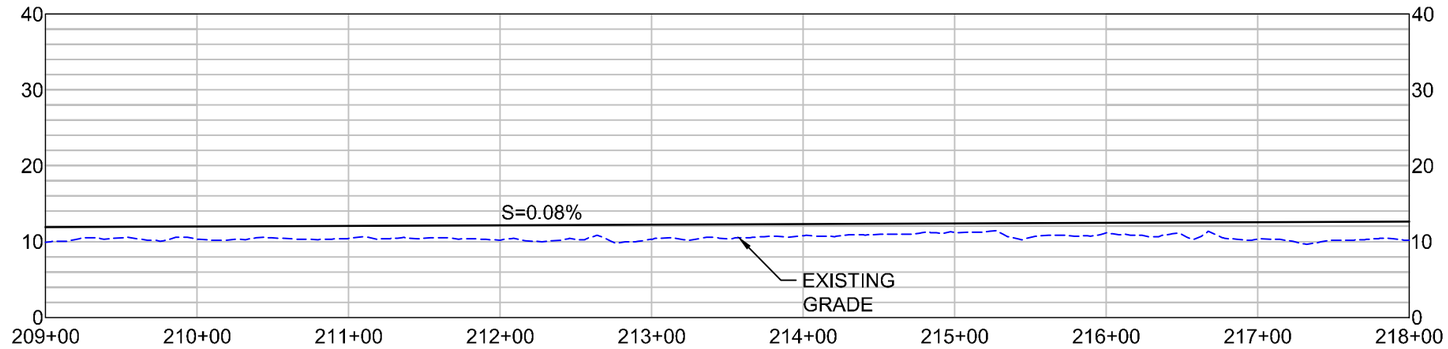

NORTHEAST US 90 FRONTAGE ROAD PROFILE
HORIZONTAL SCALE: 1"=100'
VERTICAL SCALE: 1"=20'

SHEET 55

LEGEND

- REQUIRED CONTROL OF ACCESS
- REQUIRED RIGHT OF WAY
- NORTHEAST US 90 FRONTAGE ROAD CENTERLINE
- EXISTING RIGHT OF WAY
- EXISTING FRONTAGE ROAD TO BE REMOVED

DATE: 11/16/11

HORIZONTAL
SCALE IN FEET
50' 25' 0 50' 100' 150'

VERTICAL
SCALE IN FEET
10' 5' 0 10' 20' 30'

US 90 / LA 318 INTERCHANGE
ENVIRONMENTAL ASSESSMENT

PLAN AND PROFILE
ALTERNATIVE D
NORTHEAST US 90 FRONTAGE ROAD

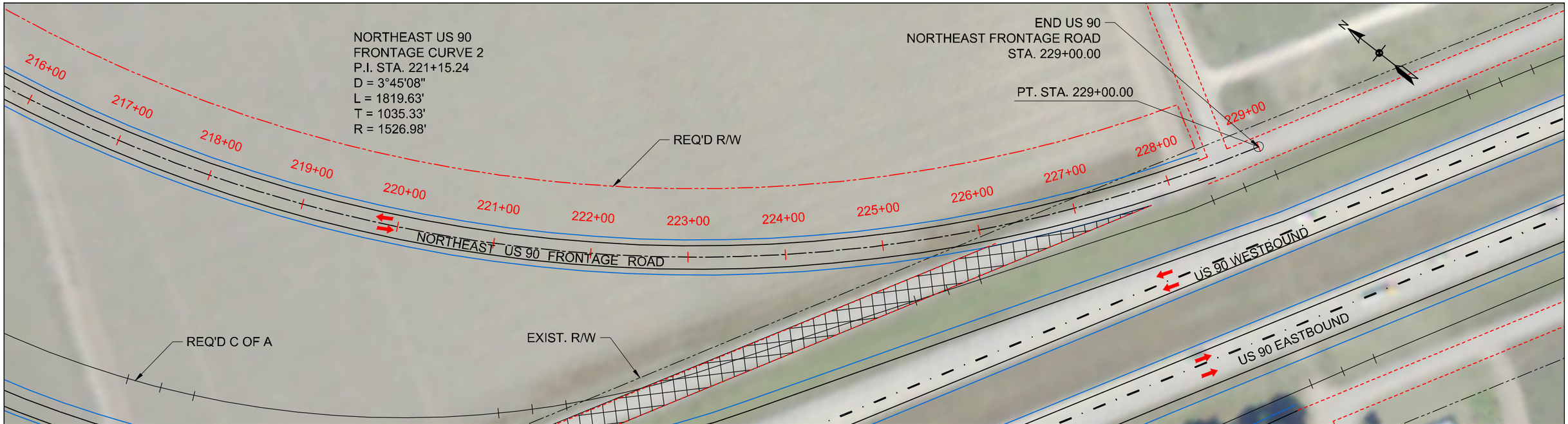

NORTHEAST US 90 FRONTAGE ROAD PLAN
SCALE: 1"=100'

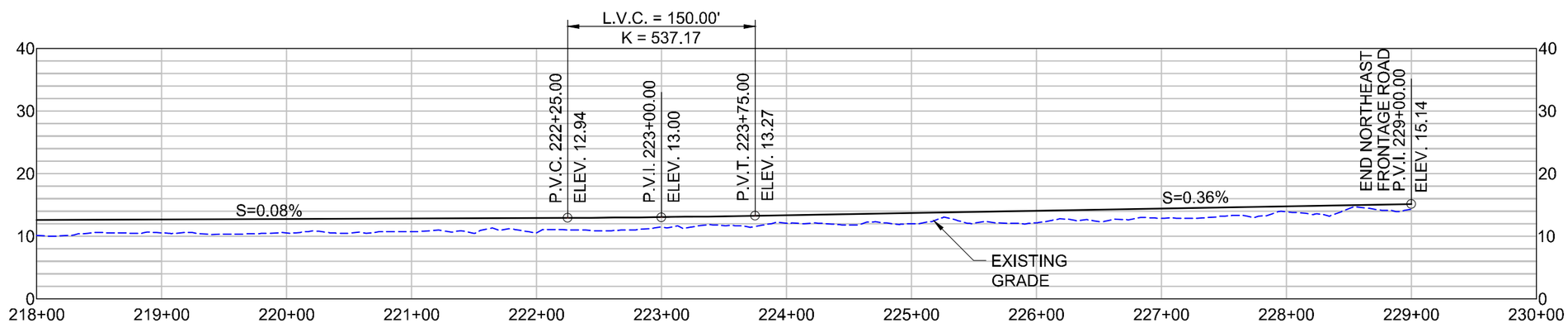

NORTHEAST US 90 FRONTAGE ROAD PROFILE
HORIZONTAL SCALE: 1"=100'
VERTICAL SCALE: 1"=20'

SHEET 56

LEGEND

- REQUIRED CONTROL OF ACCESS
- REQUIRED RIGHT OF WAY
- NORTHEAST US 90 FRONTAGE ROAD CENTERLINE
- EXISTING RIGHT OF WAY
- EXISTING FRONTAGE ROAD TO BE REMOVED

DATE: 11/16/11

HORIZONTAL
SCALE IN FEET
50' 25' 0 50' 100' 150'

VERTICAL
SCALE IN FEET
10' 5' 0 10' 20' 30'

US 90 / LA 318 INTERCHANGE
ENVIRONMENTAL ASSESSMENT

PLAN AND PROFILE
ALTERNATIVE D
NORTHEAST US 90 FRONTAGE ROAD

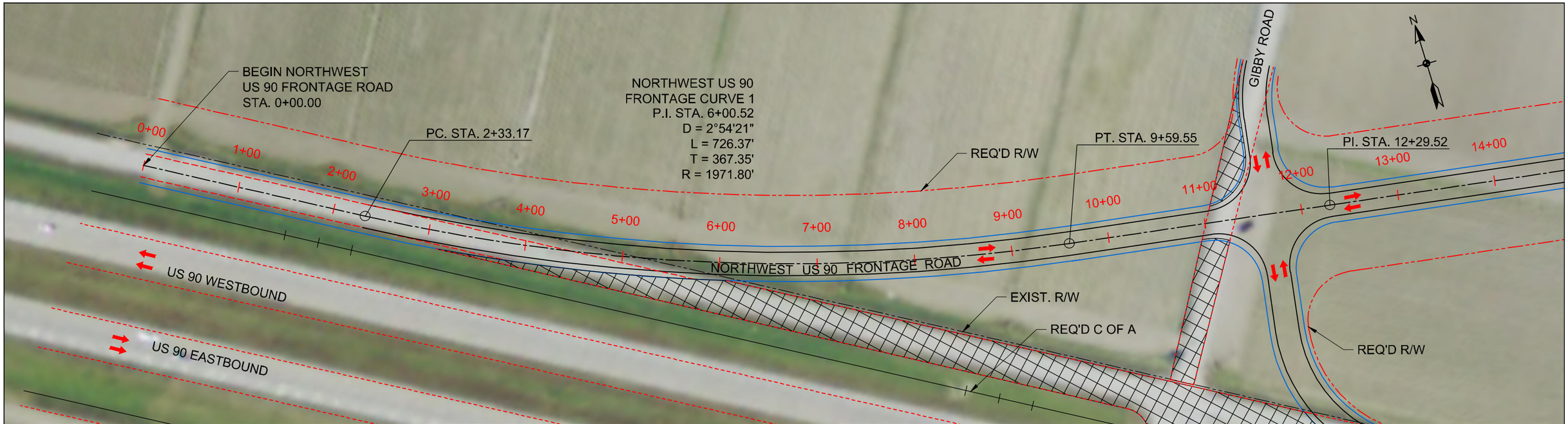

NORTHWEST US 90 FRONTAGE ROAD PLAN
SCALE: 1"=100'

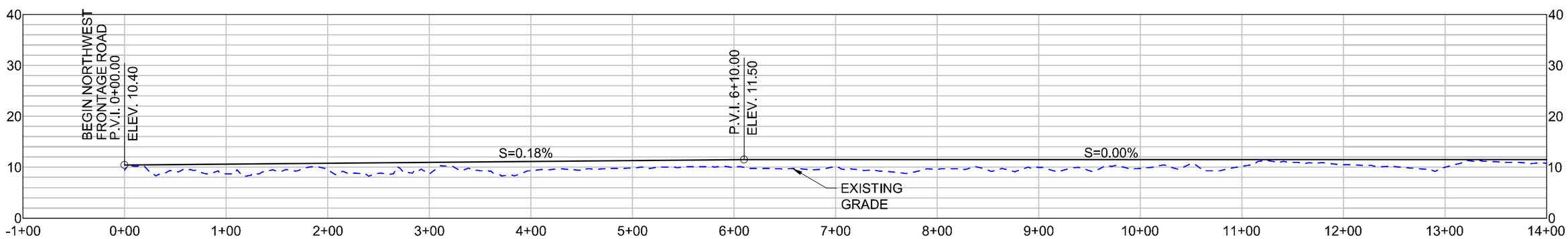

NORTHWEST US 90 FRONTAGE ROAD PROFILE
HORIZONTAL SCALE: 1"=100'
VERTICAL SCALE: 1"=20'

SHEET 57

LEGEND

- REQUIRED CONTROL OF ACCESS
- REQUIRED RIGHT OF WAY
- NORTHWEST US 90 FRONTAGE ROAD CENTERLINE
- EXISTING RIGHT OF WAY
- EXISTING FRONTAGE ROAD TO BE REMOVED

DATE: 11/16/11

HORIZONTAL
SCALE IN FEET
50' 25' 0 50' 100' 150'

VERTICAL
SCALE IN FEET
10' 5' 0 10' 20' 30'

US 90 / LA 318 INTERCHANGE
ENVIRONMENTAL ASSESSMENT

PLAN AND PROFILE
ALTERNATIVE D
NORTHWEST US 90 FRONTAGE ROAD

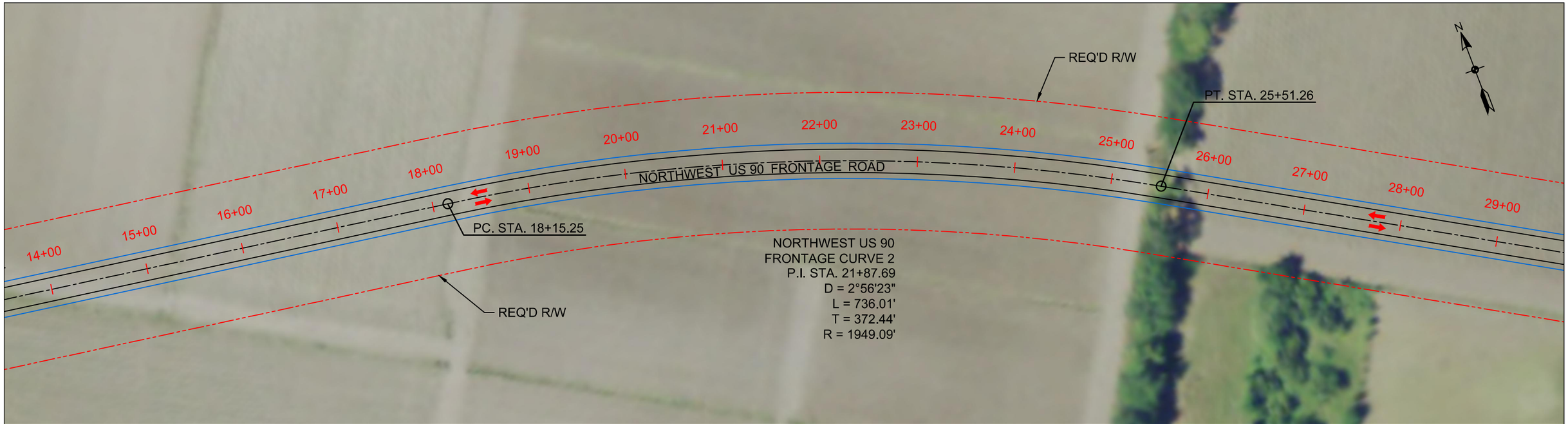

NORTHWEST US 90 FRONTAGE ROAD PLAN
SCALE: 1"=100'

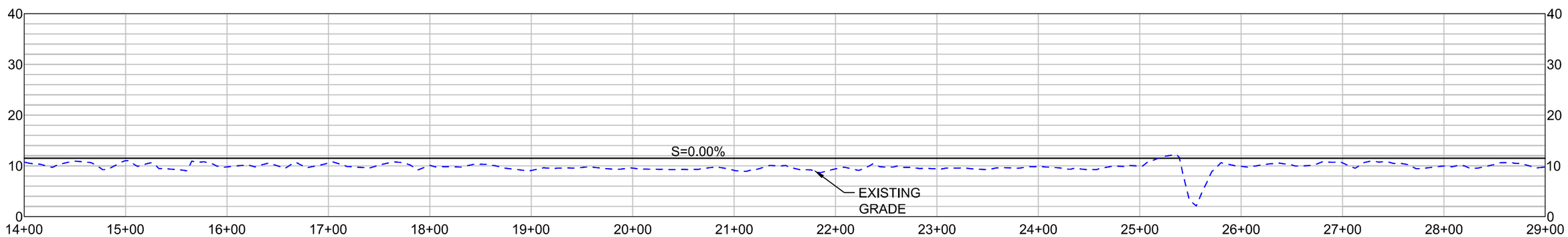

NORTHWEST US 90 FRONTAGE ROAD PROFILE
HORIZONTAL SCALE: 1"=100'
VERTICAL SCALE: 1"=20'

SHEET 58

LEGEND

- REQUIRED CONTROL OF ACCESS
- REQUIRED RIGHT OF WAY
- NORTHWEST US 90 FRONTAGE ROAD CENTERLINE
- EXISTING RIGHT OF WAY

DATE: 11/16/11

HORIZONTAL
SCALE IN FEET
50' 25' 0 50' 100' 150'

VERTICAL
SCALE IN FEET
10' 5' 0 10' 20' 30'

US 90 / LA 318 INTERCHANGE
ENVIRONMENTAL ASSESSMENT

PLAN AND PROFILE
ALTERNATIVE D
NORTHWEST US 90 FRONTAGE ROAD

NORTHWEST US 90 FRONTAGE ROAD PLAN
SCALE: 1"=100'

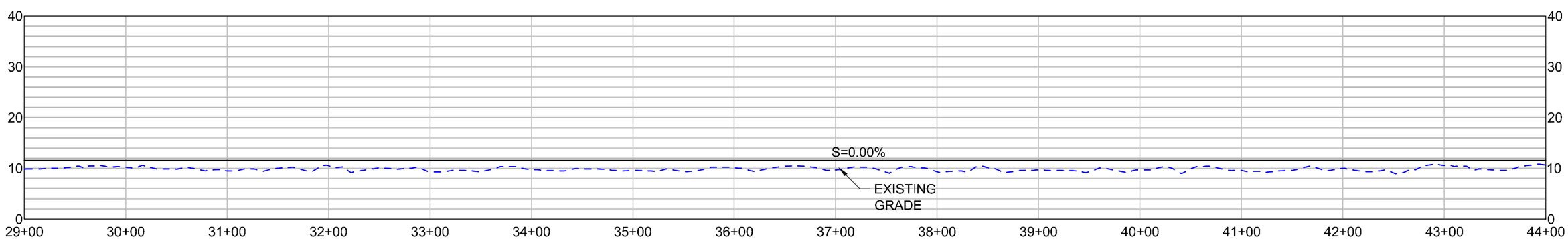

NORTHWEST US 90 FRONTAGE ROAD PROFILE
HORIZONTAL SCALE: 1"=100'
VERTICAL SCALE: 1"=20'

SHEET 59

LEGEND

- REQUIRED CONTROL OF ACCESS
- REQUIRED RIGHT OF WAY
- NORTHWEST US 90 FRONTAGE ROAD CENTERLINE
- EXISTING RIGHT OF WAY

DATE: 11/16/11

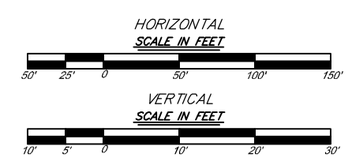

US 90 / LA 318 INTERCHANGE
ENVIRONMENTAL ASSESSMENT

PLAN AND PROFILE
ALTERNATIVE D
NORTHWEST US 90 FRONTAGE ROAD

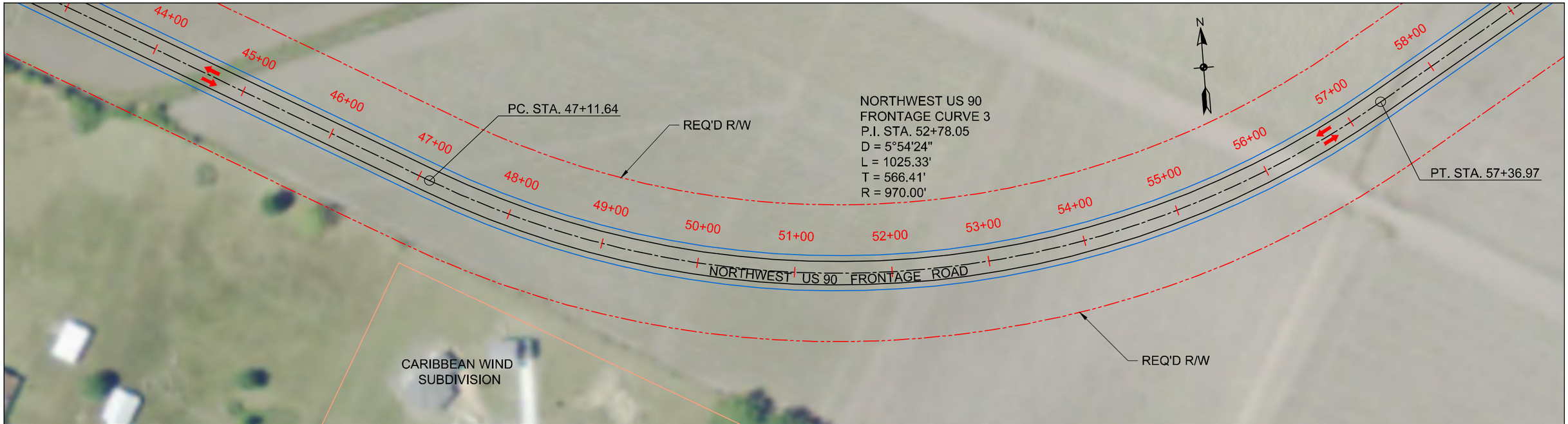

NORTHWEST US 90 FRONTAGE ROAD PLAN
SCALE: 1"=100'

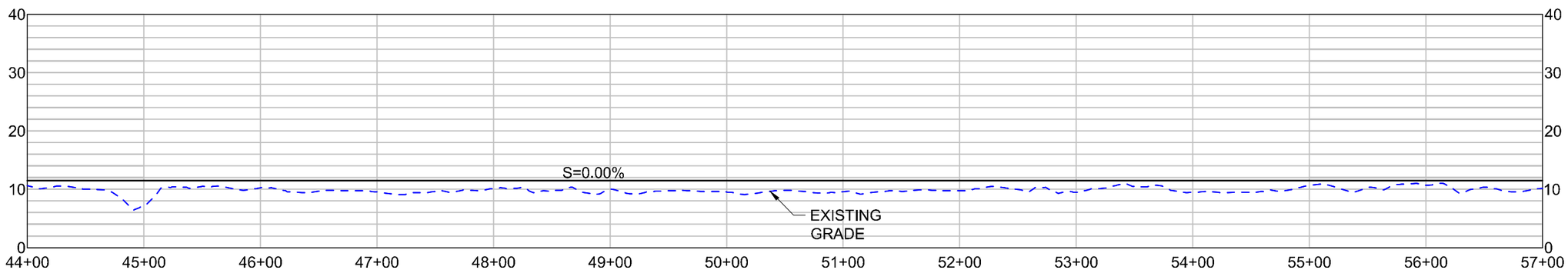

NORTHWEST US 90 FRONTAGE ROAD PROFILE
HORIZONTAL SCALE: 1"=100'
VERTICAL SCALE: 1"=20'

SHEET 60

LEGEND

- REQUIRED CONTROL OF ACCESS
- REQUIRED RIGHT OF WAY
- NORTHWEST US 90 FRONTAGE ROAD CENTERLINE
- EXISTING RIGHT OF WAY

DATE: 11/16/11

HORIZONTAL
SCALE IN FEET
50' 25' 0 50' 100' 150'

VERTICAL
SCALE IN FEET
10' 5' 0 10' 20' 30'

US 90 / LA 318 INTERCHANGE
ENVIRONMENTAL ASSESSMENT

PLAN AND PROFILE
ALTERNATIVE D
NORTHWEST US 90 FRONTAGE ROAD

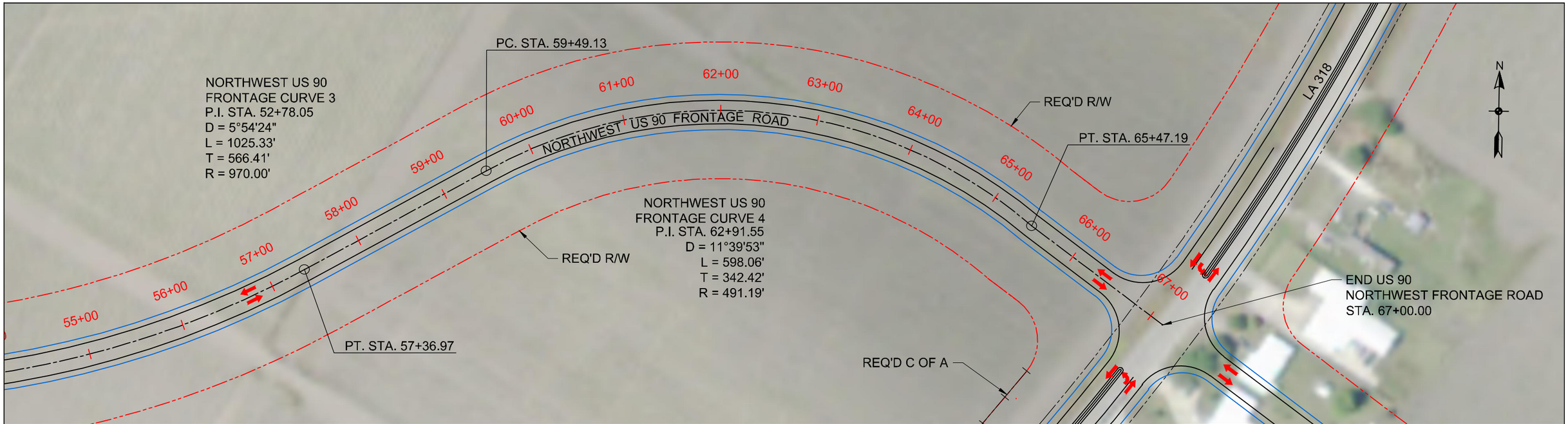

NORTHWEST US 90 FRONTAGE ROAD PLAN
SCALE: 1"=100'

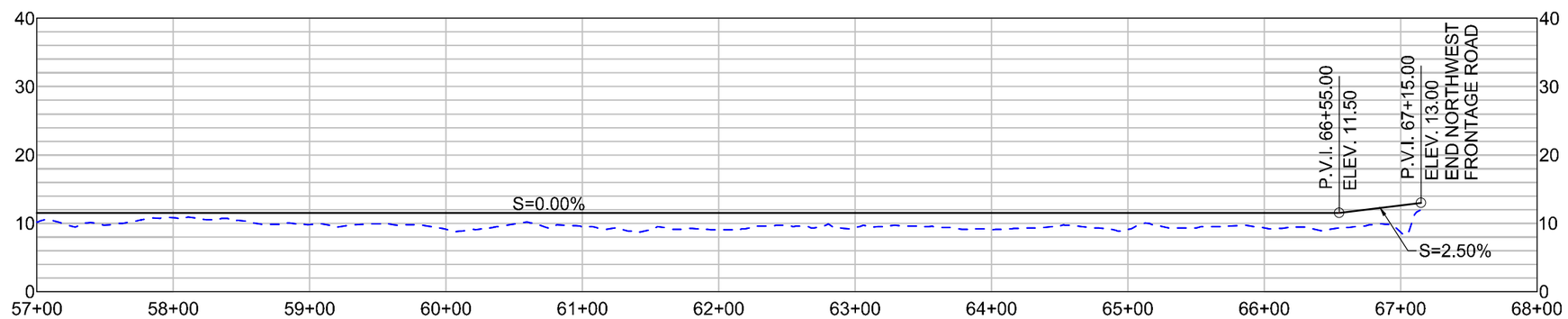

NORTHWEST US 90 FRONTAGE ROAD PROFILE
HORIZONTAL SCALE: 1"=100'
VERTICAL SCALE: 1"=20'

SHEET 61

LEGEND

- REQUIRED CONTROL OF ACCESS
- REQUIRED RIGHT OF WAY
- NORTHWEST US 90 FRONTAGE ROAD CENTERLINE
- EXISTING RIGHT OF WAY

DATE: 11/16/11

HORIZONTAL
SCALE IN FEET
50' 25' 0 50' 100' 150'

VERTICAL
SCALE IN FEET
10' 5' 0 10' 20' 30'

US 90 / LA 318 INTERCHANGE
ENVIRONMENTAL ASSESSMENT

PLAN AND PROFILE
ALTERNATIVE D
NORTHWEST US 90 FRONTAGE ROAD